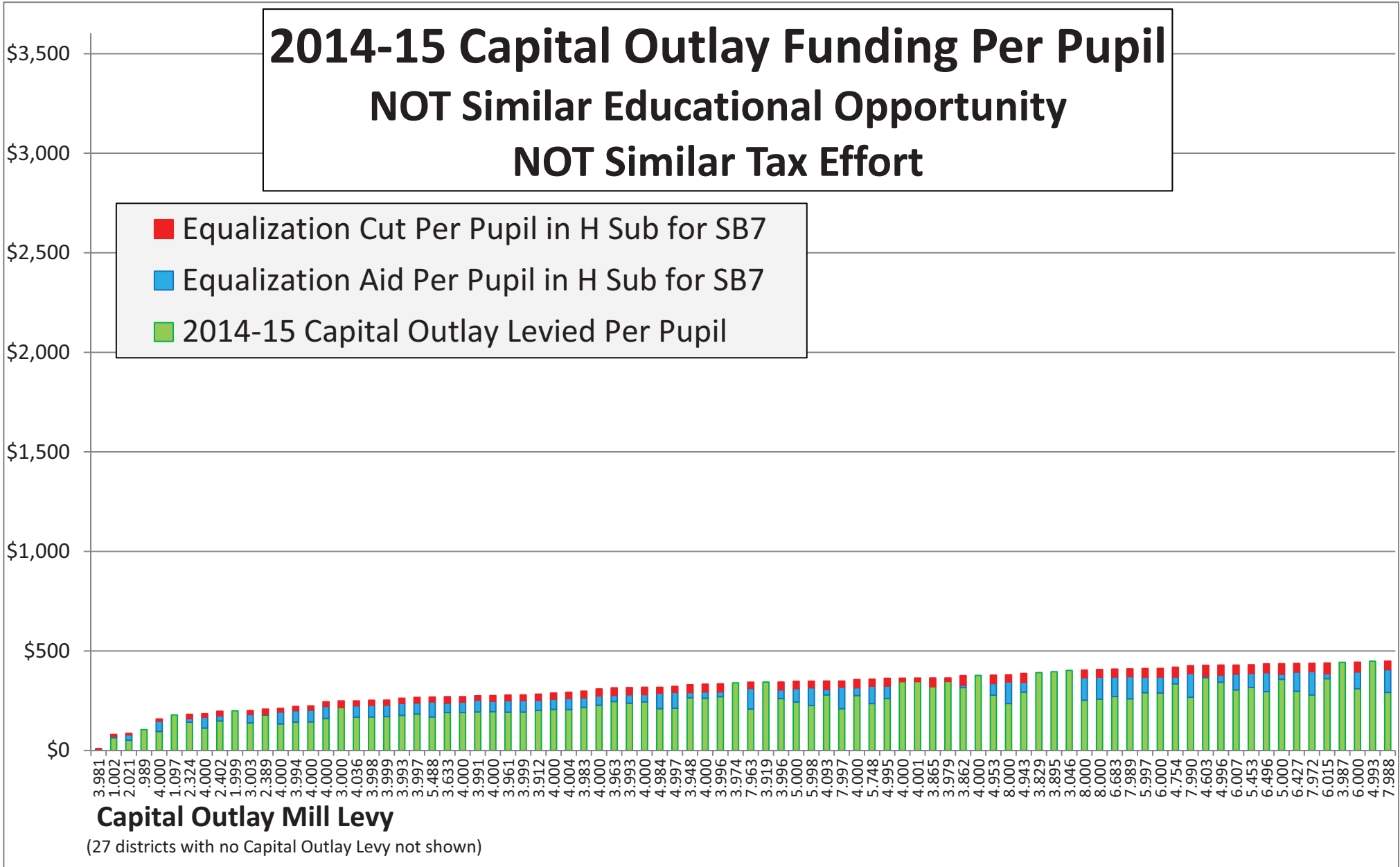


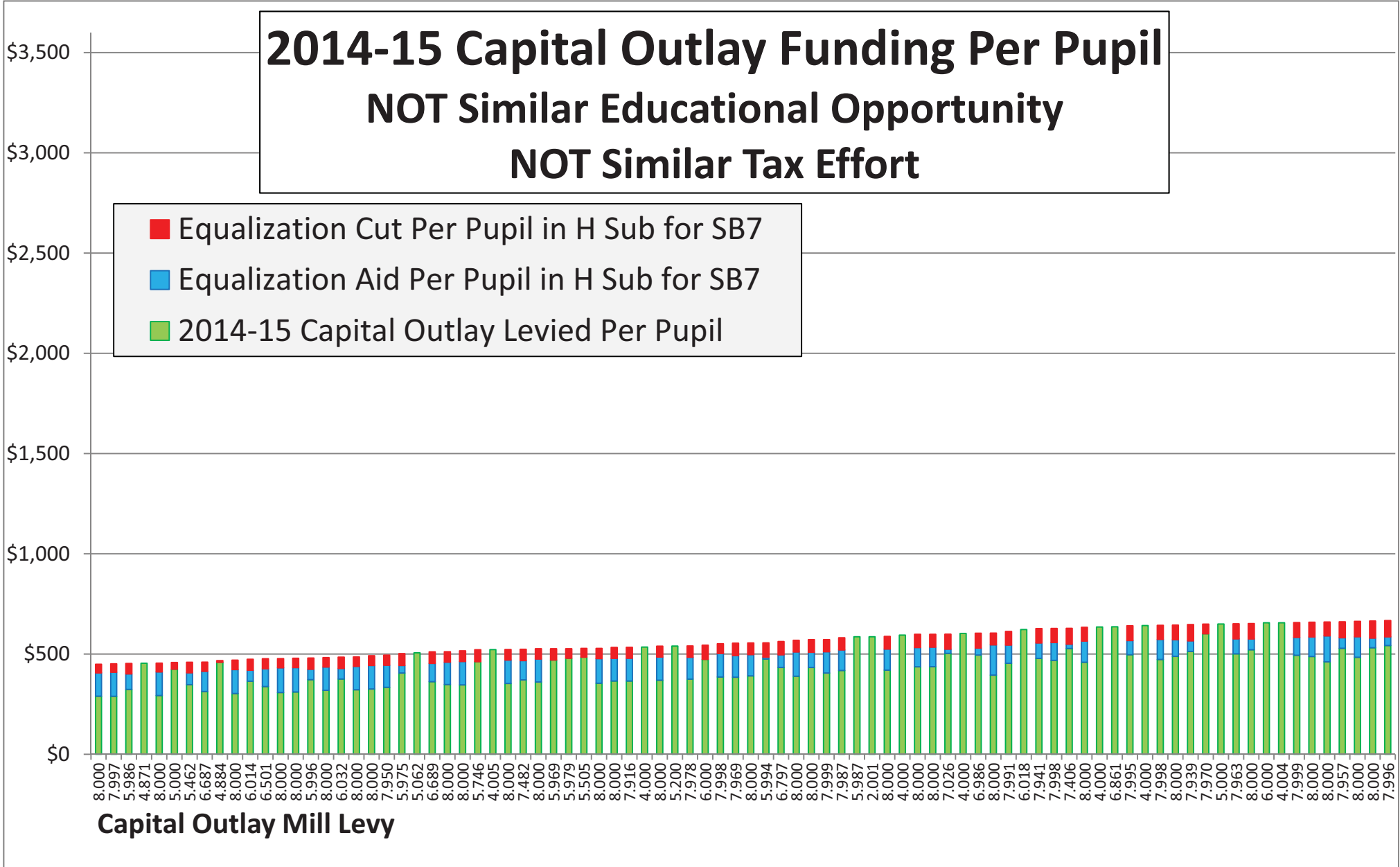
2014-15 Capital Outlay Funding Per Pupil NOT Similar Educational Opportunity NOT Similar Tax Effort

- Equalization Cut Per Pupil in H Sub for SB7
- Equalization Aid Per Pupil in H Sub for SB7
- 2014-15 Capital Outlay Levied Per Pupil



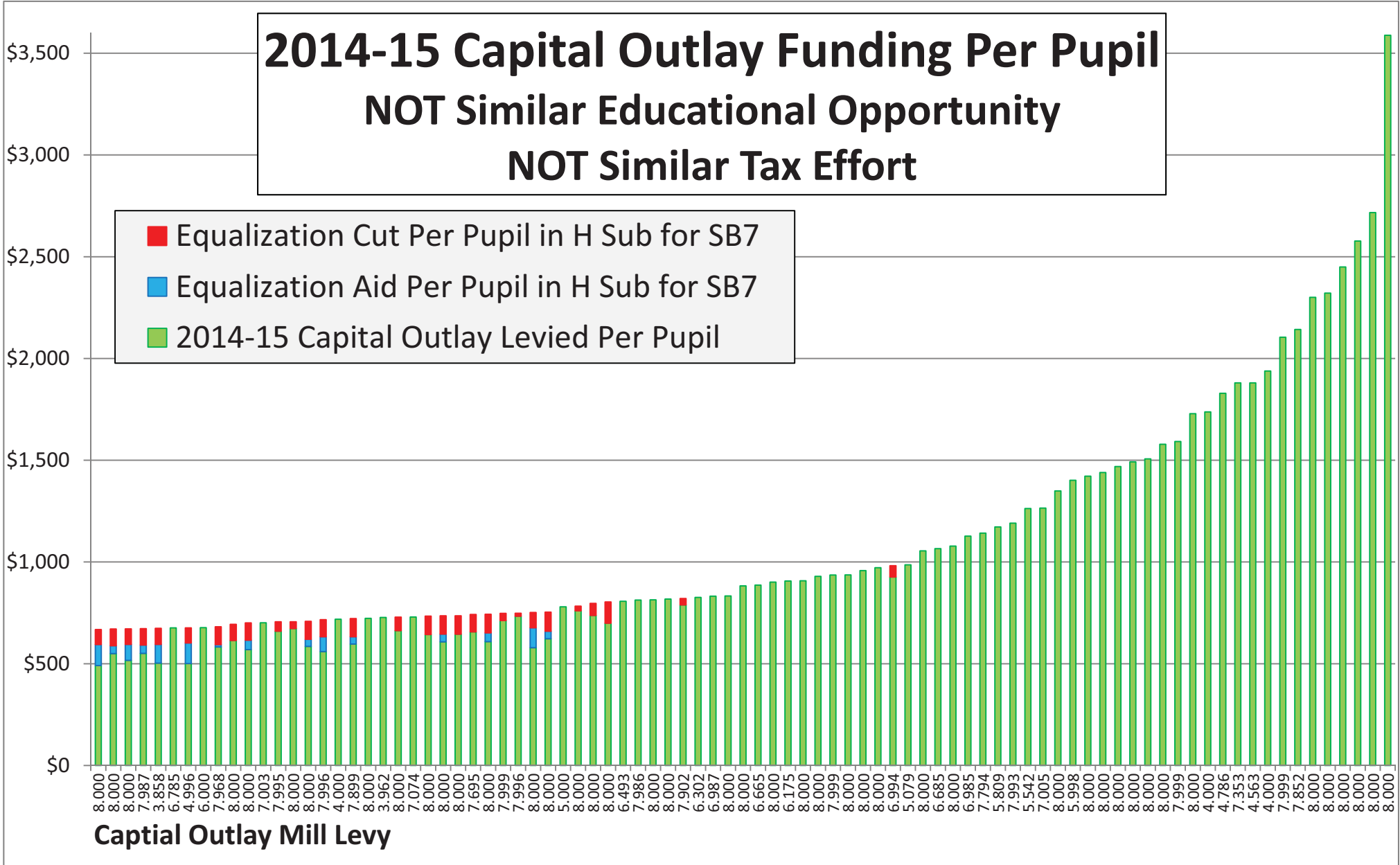
**2014-15 Capital Outlay Funding Per Pupil
NOT Similar Educational Opportunity
NOT Similar Tax Effort**

- Equalization Cut Per Pupil in H Sub for SB7
- Equalization Aid Per Pupil in H Sub for SB7
- 2014-15 Capital Outlay Levied Per Pupil



2014-15 Capital Outlay Funding Per Pupil
NOT Similar Educational Opportunity
NOT Similar Tax Effort

- Equalization Cut Per Pupil in H Sub for SB7
- Equalization Aid Per Pupil in H Sub for SB7
- 2014-15 Capital Outlay Levied Per Pupil



			Col 1	Col 2	Col 3	Col 4	Col 5	Col 6	Col 7	Col 8	Col 9	Col 10	Col 11	Col 12
			KSDE SF15-109	KSDE 2014-15 Capital Outlay Aid FY15.xlsx					Calculation	Calculation	Calculation	KSDE SF15-109	Calculation	Calculation
									LEVIED		EXPECTED			PRORATED
USD#	Name	County Name	2014-15 Est. Adjusted FTE Enroll.	2014-15 LOB/BI Valuation	2014-15 Capital Outlay Mill Rate	2014-15 Capital Outlay Taxes Levied	2014-15 Capital Outlay Aid Rate	2014-15 Capital Outlay Aid	2014-15 Capital Outlay Taxes Levied Per Pupil (Col 4 ÷ Col 1)	2014-15 Total Budgeted Capital Outlay Funding (Col 4 + Col 6)	2014-15 Total Budgeted Capital Outlay Funding Per Pupil (Col 8 ÷ Col 1)	2014-15 H Sub for SB7 Capital Outlay State Aid	2014-15 H Sub for SB7 Total Capital Outlay Funding (Col 4 + Col 10)	H Sub for SB7 Total Capital Outlay Funding Per Pupil (Col 11 ÷ Col 1)
D0101	Erie-Galesburg	Neosho	528.5	35,816,823	.000	0	0.28	0	0	0	0	0	0	0
D0107	Rock Hills	Jewell	287.3	34,509,513	.000	0	0.00	0	0	0	0	0	0	0
D0114	Riverside	Doniphan	652.8	32,283,908	.000	0	0.40	0	0	0	0	0	0	0
D0115	Nemaha Central	Nemaha	563.5	63,723,290	.000	0	0.00	0	0	0	0	0	0	0
D0224	Clifton-Clyde	Washington	320.0	26,680,744	.000	0	0.06	0	0	0	0	0	0	0
D0230	Spring Hill	Johnson	2,378.5	145,382,388	.000	0	0.45	0	0	0	0	0	0	0
D0235	Uniontown	Bourbon	435.0	14,651,558	.000	0	0.59	0	0	0	0	0	0	0
D0246	Northeast	Crawford	486.5	17,992,431	.000	0	0.56	0	0	0	0	0	0	0
D0256	Marmaton Valley	Allen	284.5	18,242,538	.000	0	0.33	0	0	0	0	0	0	0
D0283	Elk Valley	Elk	144.7	12,236,498	.000	0	0.18	0	0	0	0	0	0	0
D0285	Cedar Vale	Chautauqua	165.2	7,748,782	.000	0	0.35	0	0	0	0	0	0	0
D0288	Central Heights	Franklin	560.0	24,526,777	.000	0	0.48	0	0	0	0	0	0	0
D0316	Golden Plains	Thomas	190.4	15,635,913	.000	0	0.26	0	0	0	0	0	0	0
D0323	Rock Creek	Pottawatomie	901.3	46,241,882	.000	0	0.39	0	0	0	0	0	0	0
D0381	Spearville	Ford	340.8	22,355,528	.000	0	0.26	0	0	0	0	0	0	0
D0387	Altoona-Midway	Wilson	211.0	22,849,680	.000	0	0.00	0	0	0	0	0	0	0
D0408	Marion-Florence	Marion	506.8	31,472,076	.000	0	0.30	0	0	0	0	0	0	0
D0430	South Brown County	Brown	563.2	26,619,115	.000	0	0.48	0	0	0	0	0	0	0
D0447	Cherryvale	Montgomery	817.3	25,758,400	.000	0	0.64	0	0	0	0	0	0	0
D0454	Burlingame Public School	Osage	309.5	11,450,003	.000	0	0.55	0	0	0	0	0	0	0
D0456	Marais Des Cygnes Valley	Osage	278.0	16,331,811	.000	0	0.35	0	0	0	0	0	0	0
D0471	Dexter	Cowley	149.7	7,746,594	.000	0	0.41	0	0	0	0	0	0	0
D0479	Crest	Anderson	207.0	16,257,789	.000	0	0.22	0	0	0	0	0	0	0
D0480	Liberal	Seward	4,734.0	167,036,978	.000	0	0.54	0	0	0	0	0	0	0
D0487	Herington	Dickinson	455.5	20,093,302	.000	0	0.47	0	0	0	0	0	0	0
D0499	Galena	Cherokee	809.7	16,868,496	.000	0	0.71	0	0	0	0	0	0	0
D0502	Lewis	Edwards	104.5	17,299,477	.000	0	0.00	0	0	0	0	0	0	0
D0207	Ft Leavenworth	Leavenworth	1,927.6	2,178,352	3.981	8,672	0.90	7,805	4	16,477	9	6,553	15,225	8
D0286	Chautauqua Co Community	Chautauqua	358.7	22,985,886	1.002	23,032	0.26	5,988	64	29,020	81	2,539	25,571	71
D0508	Baxter Springs	Cherokee	960.3	24,461,651	2.021	49,437	0.67	33,123	51	82,560	86	25,981	75,418	79
D0390	Hamilton	Greenwood	88.5	9,383,751	.989	9,281	0.00	0	105	9,281	105	0	9,281	105
D0475	Geary County Schools	Geary	8,598.1	205,053,626	4.000	820,215	0.66	541,342	95	1,361,557	158	442,043	1,262,258	147
D0476	Copeland	Gray	115.8	18,888,643	1.097	20,721	0.00	0	179	20,721	179	0	20,721	179
D0484	Fredonia	Wilson	664.2	40,548,230	2.324	94,234	0.28	26,386	142	120,620	182	12,386	106,620	161
D0249	Frontenac Public Schools	Crawford	888.5	24,986,922	4.000	99,948	0.64	63,967	112	163,915	184	48,185	148,133	167
D0429	Troy Public Schools	Doniphan	326.0	20,106,273	2.402	48,295	0.33	15,937	148	64,232	197	8,686	56,981	175
D0326	Logan	Phillips	172.0	17,180,056	1.999	34,343	0.00	0	200	34,343	200	0	34,343	200
D0421	Lyndon	Osage	428.5	19,729,750	3.003	59,248	0.45	26,662	138	85,910	200	18,014	77,262	180
D0445	Coffeyville	Montgomery	1,729.1	128,446,462	2.389	306,859	0.17	52,166	177	359,025	208	6,184	313,043	181
D0439	Sedgwick Public Schools	Harvey	500.4	16,683,385	4.000	66,734	0.59	39,373	133	106,107	212	29,913	96,647	193
D0344	Pleasanton	Linn	373.2	13,258,102	3.994	52,953	0.56	29,654	142	82,607	221	21,680	74,633	200
D0248	Girard	Crawford	989.3	35,523,836	4.000	142,095	0.56	79,573	144	221,668	224	58,359	200,454	203
D0253	Emporia	Lyon	4,273.3	172,136,783	4.000	688,547	0.52	358,044	161	1,046,591	245	257,139	945,686	221
D0347	Kinsley-Offlerle	Edwards	356.0	25,686,650	3.000	77,060	0.15	11,559	216	88,619	249	0	77,060	216
D0503	Parsons	Labette	1,242.9	51,463,629	4.036	207,707	0.49	101,776	167	309,483	249	71,746	279,453	225
D0308	Hutchinson Public Schools	Reno	4,880.5	205,257,092	3.998	820,618	0.50	410,309	168	1,230,927	252	290,082	1,110,700	228
D0420	Osage City	Osage	631.0	26,798,216	3.999	107,166	0.49	52,511	170	159,677	253	36,814	143,980	228
D0307	Ell-Saline	Saline	489.2	21,589,743	3.993	86,208	0.49	42,242	176	128,450	263	29,254	115,462	236

			Col 1	Col 2	Col 3	Col 4	Col 5	Col 6	Col 7	Col 8	Col 9	Col 10	Col 11	Col 12
			KSDE SF15-109	KSDE 2014-15 Capital Outlay Aid FY15.xlsx					Calculation	Calculation	Calculation	KSDE SF15-109	Calculation	Calculation
									LEVIED		EXPECTED			PRORATED
USD#	Name	County Name	2014-15 Est. Adjusted FTE Enroll.	2014-15 LOB/BI Valuation	2014-15 Capital Outlay Mill Rate	2014-15 Capital Outlay Taxes Levied	2014-15 Capital Outlay Aid Rate	2014-15 Capital Outlay Aid	2014-15 Capital Outlay Taxes Levied Per Pupil (Col 4 ÷ Col 1)	2014-15 Total Budgeted Capital Outlay Funding (Col 4 + Col 6)	2014-15 Total Budgeted Capital Outlay Funding Per Pupil (Col 8 ÷ Col 1)	2014-15 H Sub for SB7 Capital Outlay State Aid	2014-15 Total Capital Outlay Funding (Col 4 + Col 10)	H Sub for SB7 Total Capital Outlay Funding Per Pupil (Col 11 ÷ Col 1)
D0469	Lansing	Leavenworth	2,557.1	116,846,640	3.997	467,036	0.46	214,837	183	681,873	267	143,182	610,218	239
D0470	Arkansas City	Cowley	2,773.5	84,884,527	5.488	465,846	0.60	279,508	168	745,354	269	212,065	677,911	244
D0405	Lyons	Rice	771.6	40,443,888	3.633	146,933	0.42	61,712	190	208,645	270	36,532	183,465	238
D0428	Great Bend	Barton	3,027.4	144,166,495	4.000	576,666	0.42	242,200	190	818,866	270	159,129	735,795	243
D0409	Atchison Public Schools	Atchison	1,583.1	76,801,849	3.991	306,516	0.42	128,737	194	435,253	275	94,132	400,648	253
D0250	Pittsburg	Crawford	2,881.0	139,944,149	4.000	559,777	0.42	235,106	194	794,883	276	151,370	711,147	247
D0457	Garden City	Finney	7,149.6	347,174,325	3.961	1,375,158	0.45	618,821	192	1,993,979	279	415,032	1,790,190	250
D0411	Goessel	Marion	276.6	13,325,686	3.999	53,289	0.45	23,980	193	77,269	279	16,229	69,518	251
D0446	Independence	Montgomery	1,950.2	100,169,324	3.912	391,862	0.41	160,663	201	552,525	283	99,951	491,813	252
D0320	Wamego	Pottawatomie	1,495.8	77,056,306	4.000	308,225	0.40	123,290	206	431,515	288	77,043	385,268	258
D0440	Halstead	Harvey	762.0	39,179,163	4.004	156,873	0.42	65,887	206	222,760	292	42,557	199,430	262
D0243	Lebo-Waverly	Coffey	491.0	26,641,883	3.983	106,115	0.38	40,324	216	146,439	298	23,752	129,867	264
D0239	North Ottawa County	Ottawa	618.3	35,156,973	4.000	140,628	0.36	50,626	227	191,254	309	29,624	170,252	275
D0282	West Elk	Elk	320.8	19,908,229	3.963	78,896	0.28	22,091	246	100,987	315	10,161	89,057	278
D0493	Columbus	Cherokee	989.8	58,871,471	3.993	235,074	0.33	77,574	237	312,648	316	42,243	277,317	280
D0309	Nickerson	Reno	1,112.0	67,870,790	4.000	271,483	0.30	81,445	244	352,928	317	41,018	312,501	281
D0356	Conway Springs	Sumner	494.5	20,864,782	4.984	103,990	0.51	53,035	210	157,025	318	38,448	142,438	288
D0353	Wellington	Sumner	1,557.5	66,007,632	4.997	329,840	0.52	171,517	212	501,357	322	125,138	454,978	292
D0386	Madison-Virgil	Greenwood	243.0	16,283,693	3.948	64,288	0.25	16,072	265	80,360	331	6,345	70,633	291
D0322	Onaga-Havensville-Wheaton	Pottawatomie	309.7	20,313,122	4.000	81,252	0.27	21,938	262	103,190	333	9,930	91,182	294
D0473	Chapman	Dickinson	1,062.0	71,825,752	3.996	287,016	0.24	68,884	270	355,900	335	25,807	312,823	295
D0219	Minneola	Clark	250.8	21,441,595	3.974	85,209	0.00	0	340	85,209	340	0	85,209	340
D0261	Haysville	Sedgwick	5,198.9	135,776,642	7.963	1,081,189	0.65	702,773	208	1,783,962	343	539,944	1,621,133	312
D0494	Syracuse	Hamilton	500.5	43,874,067	3.919	171,942	0.00	0	344	171,942	344	0	171,942	344
D0492	Flinthills	Butler	264.9	17,277,755	3.996	69,042	0.32	22,093	261	91,135	344	11,727	80,769	305
D0325	Phillipsburg	Phillips	590.5	28,726,788	5.000	143,634	0.43	61,763	243	205,397	348	40,461	184,095	312
D0402	Augusta	Butler	2,175.2	82,003,771	5.998	491,859	0.54	265,604	226	757,463	348	193,760	685,619	315
D0431	Hoisington	Barton	694.0	47,317,062	4.093	193,669	0.25	48,417	279	242,086	349	19,859	213,528	308
D0504	Oswego	Labette	467.5	12,288,412	7.997	98,270	0.66	64,858	210	163,128	349	50,432	148,702	318
D0102	Cimarron-Ensign	Gray	642.7	44,344,407	4.000	177,378	0.29	51,440	276	228,818	356	25,158	202,536	315
D0339	Jefferson County North	Jefferson	436.0	17,879,675	5.748	102,772	0.52	53,441	236	156,213	358	38,017	140,789	323
D0449	Easton	Leavenworth	652.7	34,112,418	4.995	170,392	0.39	66,453	261	236,845	363	40,855	211,247	324
D0490	El Dorado	Butler	1,881.9	162,699,369	4.000	650,797	0.05	32,540	346	683,337	363	0	650,797	346
D0108	Washington Co. Schools	Washington	349.5	30,265,869	4.001	121,094	0.05	6,055	346	127,149	364	0	121,094	346
D0377	Atchison Co Comm Schools	Atchison	590.4	48,827,090	3.865	188,717	0.14	26,420	320	215,137	364	0	188,717	320
D0359	Argonia Public Schools	Sumner	165.9	14,480,030	3.979	57,616	0.05	2,881	347	60,497	365	0	57,616	347
D0349	Stafford	Stafford	269.5	22,046,169	3.862	85,142	0.19	16,177	316	101,319	376	3,350	88,492	328
D0225	Fowler	Meade	160.0	15,091,249	4.000	60,365	0.00	0	377	60,365	377	0	60,365	377
D0413	Chanute Public Schools	Neosho	1,806.9	101,462,619	4.953	502,544	0.36	180,916	278	683,460	378	105,598	608,142	337
D0202	Turner-Kansas City	Wyandotte	3,985.8	117,368,581	8.000	938,949	0.61	572,759	236	1,511,708	379	435,965	1,374,914	345
D0342	McLouth	Jefferson	499.7	29,654,755	4.943	146,583	0.32	46,907	293	193,490	387	24,635	171,218	343
D0384	Blue Valley	Riley	183.2	18,726,928	3.829	71,705	0.00	0	391	71,705	391	0	71,705	391
D0299	Sylvan Grove	Lincoln	221.3	22,490,736	3.895	87,601	0.00	0	396	87,601	396	0	87,601	396
D0403	Otis-Bison	Rush	222.0	29,329,045	3.046	89,336	0.00	0	402	89,336	402	0	89,336	402
D0337	Royal Valley	Jackson	917.4	28,932,645	8.000	231,461	0.60	138,877	252	370,338	404	104,194	335,655	366
D0443	Dodge City	Ford	6,443.1	207,432,331	8.000	1,659,459	0.58	962,486	258	2,621,945	407	714,589	2,374,048	368
D0234	Fort Scott	Bourbon	1,834.2	74,383,120	6.683	497,102	0.51	253,522	271	750,624	409	180,101	677,203	369
D0500	Kansas City	Wyandotte	20,524.7	666,767,507	7.989	5,326,806	0.58	3,089,547	260	8,416,353	410	2,284,502	7,611,308	371

			Col 1	Col 2	Col 3	Col 4	Col 5	Col 6	Col 7	Col 8	Col 9	Col 10	Col 11	Col 12
			KSDE SF15-109	KSDE 2014-15 Capital Outlay Aid FY15.xlsx					Calculation	Calculation	Calculation	KSDE SF15-109	Calculation	Calculation
									LEVIED		EXPECTED			PRORATED
USD#	Name	County Name	2014-15 Est. Adjusted FTE Enroll.	2014-15 LOB/BI Valuation	2014-15 Capital Outlay Mill Rate	2014-15 Capital Outlay Taxes Levied	2014-15 Capital Outlay Aid Rate	2014-15 Capital Outlay Aid	2014-15 Capital Outlay Taxes Levied Per Pupil (Col 4 ÷ Col 1)	2014-15 Total Budgeted Capital Outlay Funding (Col 4 + Col 6)	2014-15 Total Budgeted Capital Outlay Funding Per Pupil (Col 8 ÷ Col 1)	2014-15 H Sub for SB7 Capital Outlay State Aid	2014-15 Total Capital Outlay Funding (Col 4 + Col 10)	H Sub for SB7 Total Capital Outlay Funding Per Pupil (Col 11 ÷ Col 1)
D0404	Riverton	Cherokee	736.9	35,641,956	5.997	213,745	0.42	89,773	290	303,518	412	57,678	271,423	368
D0341	Oskaloosa Public Schools	Jefferson	534.5	25,702,344	6.000	154,214	0.43	66,312	289	220,526	413	43,201	197,415	369
D0352	Goodland	Sherman	1,042.5	73,384,304	4.754	348,869	0.25	87,217	335	436,086	418	36,103	384,972	369
D0505	Chetopa-St. Paul	Labette	452.0	15,147,197	7.990	121,026	0.59	71,405	268	192,431	426	53,432	174,458	386
D0371	Montezuma	Gray	241.5	19,175,914	4.603	88,267	0.17	15,005	365	103,272	428	1,766	90,033	373
D0327	Ellsworth	Ellsworth	592.0	40,689,765	4.996	203,286	0.25	50,822	343	254,108	429	20,850	224,136	379
D0435	Abilene	Dickinson	1,549.7	78,539,455	6.007	471,787	0.41	193,433	304	665,220	429	123,382	595,169	384
D0379	Clay Center	Clay	1,346.3	78,166,284	5.453	426,241	0.36	153,447	317	579,688	431	93,664	519,905	386
D0262	Valley Center Pub Sch	Sedgwick	2,640.4	120,381,723	6.496	782,000	0.47	367,540	296	1,149,540	435	250,097	1,032,097	391
D0382	Pratt	Pratt	1,173.2	83,811,556	5.000	419,058	0.22	92,193	357	511,251	436	30,939	449,997	384
D0231	Gardner Edgerton	Johnson	5,366.1	248,331,877	6.427	1,596,029	0.47	750,134	297	2,346,163	437	520,678	2,116,707	394
D0506	Labette County	Labette	1,499.5	52,495,902	7.972	418,497	0.57	238,543	279	657,040	438	175,172	593,669	396
D0263	Mulvane	Sedgwick	1,756.6	105,256,200	6.015	633,116	0.22	139,286	360	772,402	440	44,540	677,656	386
D0245	LeRoy-Gridley	Coffey	214.1	23,783,635	3.987	94,825	0.00	0	443	94,825	443	0	94,825	443
D0240	Twin Valley	Ottawa	579.5	29,957,599	6.000	179,746	0.43	77,291	310	257,037	444	49,108	228,854	395
D0306	Southeast Of Saline	Saline	720.2	64,681,038	4.993	322,952	0.00	0	448	322,952	448	0	322,952	448
D0367	Osawatomie	Miami	1,171.0	42,742,215	7.988	341,425	0.54	184,370	292	525,795	449	134,235	475,660	406
D0491	Eudora	Douglas	1,591.7	57,676,078	8.000	461,409	0.55	253,775	290	715,184	449	184,632	646,041	406
D0357	Belle Plaine	Sumner	600.8	21,748,491	7.997	173,923	0.56	97,397	289	271,320	452	72,169	246,092	410
D0463	Udall	Cowley	342.3	18,513,985	5.986	110,825	0.40	44,330	324	155,155	453	26,537	137,362	401
D0481	Rural Vista	Dickinson	316.0	29,465,511	4.871	143,527	0.00	0	454	143,527	454	0	143,527	454
D0336	Holton	Jackson	1,151.4	42,228,018	8.000	337,824	0.55	185,803	293	523,627	455	135,612	473,436	411
D0419	Canton-Galva	McPherson	375.5	31,864,434	5.000	159,322	0.08	12,746	424	172,068	458	0	159,322	424
D0211	Norton Community Schools	Norton	697.0	44,366,752	5.462	242,331	0.32	77,546	348	319,877	459	41,262	283,593	407
D0335	North Jackson	Jackson	388.0	18,157,050	6.687	121,416	0.47	57,066	313	178,482	460	39,135	160,551	414
D0395	LaCrosse	Rush	291.0	27,312,601	4.884	133,395	0.02	2,668	458	136,063	468	0	133,395	458
D0396	Douglass Public Schools	Butler	671.3	25,438,514	8.000	203,508	0.55	111,929	303	315,437	470	80,370	283,878	423
D0260	Derby	Sedgwick	6,478.5	392,727,553	6.014	2,361,864	0.30	708,559	365	3,070,423	474	355,109	2,716,973	419
D0460	Hesston	Harvey	802.8	41,749,535	6.501	271,414	0.41	111,280	338	382,694	477	71,060	342,474	427
D0461	Neodesha	Wilson	681.7	26,240,533	8.000	209,924	0.55	115,458	308	325,382	477	84,287	294,211	432
D0394	Rose Hill Public Schools	Butler	1,602.2	62,274,634	8.000	498,197	0.54	269,026	311	767,223	479	194,764	692,961	433
D0346	Jayhawk	Linn	518.4	32,199,834	5.996	193,070	0.29	55,990	372	249,060	480	27,011	220,081	425
D0257	Iola	Allen	1,271.5	50,770,477	8.000	406,164	0.51	207,144	319	613,308	482	147,432	553,596	435
D0305	Salina	Saline	6,952.2	432,798,342	6.032	2,610,640	0.29	757,086	376	3,367,726	484	367,837	2,978,477	428
D0268	Cheney	Sedgwick	761.1	30,616,491	8.000	244,932	0.51	124,915	322	369,847	486	88,866	333,798	439
D0338	Valley Falls	Jefferson	394.5	16,062,924	8.000	128,503	0.51	65,537	326	194,040	492	46,268	174,771	443
D0436	Caney Valley	Montgomery	775.5	32,594,906	7.950	259,130	0.48	124,382	334	383,512	495	85,305	344,435	444
D0393	Solomon	Dickinson	324.2	21,991,983	5.975	131,402	0.24	31,536	405	162,938	503	12,334	143,736	443
D0355	Ellinwood Public Schools	Barton	415.5	41,572,377	5.062	210,439	0.00	0	506	210,439	506	0	210,439	506
D0376	Sterling	Rice	520.4	28,211,092	6.689	188,704	0.41	77,369	363	266,073	511	47,471	236,175	454
D0340	Jefferson West	Jefferson	854.8	37,196,599	8.000	297,573	0.47	139,859	348	437,432	512	95,342	392,915	460
D0462	Central	Cowley	316.1	13,688,080	8.000	109,505	0.49	53,657	346	163,162	516	36,939	146,444	463
D0329	Mill Creek Valley	Wabaunsee	471.5	37,897,390	5.746	217,758	0.13	28,309	462	246,067	522	0	217,758	462
D0200	Greeley County Schools	Greeley	244.4	31,866,769	4.005	127,626	0.00	0	522	127,626	522	0	127,626	522
D0372	Silver Lake	Shawnee	693.2	30,615,184	8.000	244,921	0.48	117,562	353	362,483	523	80,881	325,802	470
D0464	Tonganoxie	Leavenworth	1,908.7	94,748,976	7.482	708,912	0.41	290,654	371	999,566	524	183,912	892,824	468
D0501	Topeka Public Schools	Shawnee	13,073.4	589,420,767	8.000	4,715,366	0.46	2,169,068	361	6,884,434	527	1,499,040	6,214,406	475
D0448	Inman	McPherson	420.3	33,120,160	5.969	197,694	0.12	23,723	470	221,417	527	0	197,694	470

			Col 1	Col 2	Col 3	Col 4	Col 5	Col 6	Col 7	Col 8	Col 9	Col 10	Col 11	Col 12
			KSDE SF15-109	KSDE 2014-15 Capital Outlay Aid FY15.xlsx					Calculation	Calculation	Calculation	KSDE SF15-109	Calculation	Calculation
									LEVIED		EXPECTED			PRORATED
USD#	Name	County Name	2014-15 Est. Adjusted FTE Enroll.	2014-15 LOB/BI Valuation	2014-15 Capital Outlay Mill Rate	2014-15 Capital Outlay Taxes Levied	2014-15 Capital Outlay Aid Rate	2014-15 Capital Outlay Aid	2014-15 Capital Outlay Taxes Levied Per Pupil (Col 4 ÷ Col 1)	2014-15 Total Budgeted Capital Outlay Funding (Col 4 + Col 6)	2014-15 Total Budgeted Capital Outlay Funding Per Pupil (Col 8 ÷ Col 1)	2014-15 H Sub for SB7 Capital Outlay State Aid	2014-15 H Sub for SB7 Total Capital Outlay Funding (Col 4 + Col 10)	H Sub for SB7 Total Capital Outlay Funding Per Pupil (Col 11 ÷ Col 1)
D0417	Morris County	Morris	710.8	56,949,196	5.979	340,499	0.10	34,050	479	374,549	527	0	340,499	479
D0206	Remington-Whitewater	Butler	496.6	43,703,559	5.505	240,588	0.09	21,653	484	262,241	528	0	240,588	484
D0373	Newton	Harvey	3,373.4	149,587,228	8.000	1,196,698	0.49	586,382	355	1,783,080	529	413,015	1,609,713	477
D0265	Goddard	Sedgwick	5,211.4	238,063,778	8.000	1,904,510	0.46	876,075	365	2,780,585	534	590,701	2,495,211	479
D0465	Winfield	Cowley	2,239.9	103,502,883	7.916	819,329	0.46	376,891	366	1,196,220	534	253,783	1,073,112	479
D0459	Bucklin	Ford	233.2	31,192,987	4.000	124,772	0.00	0	535	124,772	535	0	124,772	535
D0498	Valley Heights	Marshall	407.5	18,821,069	8.000	150,569	0.46	69,262	369	219,831	539	47,131	197,700	485
D0297	St Francis Comm Sch	Cheyenne	284.0	29,495,875	5.200	153,379	0.00	0	540	153,379	540	0	153,379	540
D0434	Santa Fe Trail	Osage	999.7	47,037,694	7.978	375,267	0.44	165,117	375	540,384	541	108,745	484,012	484
D0113	Prairie Hills	Nemaha	1,092.5	86,183,085	6.000	517,099	0.15	77,565	473	594,664	544	0	517,099	473
D0333	Concordia	Cloud	1,015.5	48,977,540	7.998	391,722	0.43	168,440	386	560,162	552	119,181	510,903	503
D0389	Eureka	Greenwood	643.5	31,071,805	7.969	247,611	0.44	108,949	385	356,560	554	69,205	316,816	492
D0290	Ottawa	Franklin	2,394.0	117,096,901	8.000	936,775	0.42	393,446	391	1,330,221	556	253,648	1,190,423	497
D0426	Pike Valley	Republic	213.0	16,883,935	5.994	101,202	0.17	17,204	475	118,406	556	2,034	103,236	485
D0365	Garnett	Anderson	1,070.6	68,193,222	6.797	463,509	0.30	139,053	433	602,562	563	67,810	531,319	496
D0247	Cherokee	Crawford	620.0	30,186,314	8.000	241,491	0.46	111,086	390	352,577	569	74,996	316,487	510
D0509	South Haven	Sumner	181.0	9,800,599	8.000	78,405	0.32	25,090	433	103,495	572	13,710	92,115	509
D0453	Leavenworth	Leavenworth	3,590.8	182,068,659	7.999	1,456,367	0.41	597,110	406	2,053,477	572	380,299	1,836,666	511
D0358	Oxford	Sumner	327.9	17,176,084	7.987	137,185	0.39	53,502	418	190,687	582	33,511	170,696	521
D0511	Attica	Harper	157.5	15,423,376	5.987	92,340	0.00	0	586	92,340	586	0	92,340	586
D0291	Grinnell Public Schools	Gove	90.0	26,384,515	2.001	52,795	0.00	0	587	52,795	587	0	52,795	587
D0264	Clearwater	Sedgwick	1,134.6	59,545,535	8.000	476,364	0.40	190,546	420	666,910	588	119,251	595,615	525
D0351	Macksville	Stafford	266.2	39,595,633	4.000	158,383	0.00	0	595	158,383	595	0	158,383	595
D0450	Shawnee Heights	Shawnee	3,503.6	191,263,858	8.000	1,530,111	0.37	566,141	437	2,096,252	598	336,618	1,866,729	533
D0259	Wichita	Sedgwick	47,066.1	2,571,313,572	8.000	20,570,509	0.37	7,611,088	437	28,181,597	599	4,590,374	25,160,883	535
D0331	Kingman - Norwich	Kingman	938.3	67,235,550	7.026	472,397	0.19	89,755	503	562,152	599	19,883	492,280	525
D0210	Hugoton Public Schools	Stevens	1,052.8	158,720,346	4.000	634,881	0.00	0	603	634,881	603	0	634,881	603
D0366	Woodson	Woodson	442.5	31,376,452	6.986	219,196	0.22	48,223	495	267,419	604	15,314	234,510	530
D0258	Humboldt	Allen	592.6	29,276,535	8.000	234,212	0.53	124,132	395	358,344	605	89,423	323,635	546
D0348	Baldwin City	Douglas	1,343.5	76,326,447	7.991	609,925	0.35	213,474	454	823,399	613	121,855	731,780	545
D0415	Hiawatha	Brown	838.7	86,723,269	6.018	521,901	0.00	0	622	521,901	622	0	521,901	622
D0345	Seaman	Shawnee	3,744.2	225,741,151	7.941	1,792,610	0.31	555,709	479	2,348,319	627	287,147	2,079,757	555
D0267	Renwick	Sedgwick	1,874.0	109,812,186	7.998	878,278	0.34	298,615	469	1,176,893	628	166,824	1,045,102	558
D0343	Perry Public Schools	Jefferson	809.5	57,714,588	7.406	427,434	0.19	81,212	528	508,646	628	17,111	444,545	549
D0266	Maize	Sedgwick	6,488.5	372,313,030	8.000	2,978,504	0.38	1,131,832	459	4,110,336	633	687,753	3,666,257	565
D0241	Wallace County Schools	Wallace	190.0	30,156,540	4.000	120,626	0.00	0	635	120,626	635	0	120,626	635
D0375	Circle	Butler	1,855.2	172,011,136	6.861	1,180,168	0.00	0	636	1,180,168	636	0	1,180,168	636
D0204	Bonner Springs	Wyandotte	2,526.1	156,974,306	7.995	1,255,010	0.29	363,953	497	1,618,963	641	179,451	1,434,461	568
D0111	Doniphan West Schools	Doniphan	324.0	52,028,782	4.000	208,115	0.00	0	642	208,115	642	0	208,115	642
D0495	Ft Larned	Pawnee	921.9	54,551,805	7.998	436,305	0.36	157,070	473	593,375	644	92,317	528,622	573
D0311	Pretty Prairie	Reno	275.3	16,802,377	8.000	134,419	0.32	43,014	488	177,433	645	22,903	157,322	571
D0410	Durham-Hillsboro-Lehigh	Marion	551.1	35,654,713	7.939	283,063	0.26	73,596	514	356,659	647	28,742	311,805	566
D0369	Burrton	Harvey	238.5	17,993,993	7.970	143,412	0.08	11,473	601	154,885	649	0	143,412	601
D0214	Ulysses	Grant	1,705.0	221,624,870	5.000	1,108,124	0.00	0	650	1,108,124	650	0	1,108,124	650
D0289	Wellsville	Franklin	767.8	48,307,306	7.963	384,671	0.30	115,401	501	500,072	651	57,436	442,107	576
D0416	Louisburg	Miami	1,691.1	110,321,657	8.000	882,573	0.25	220,643	522	1,103,216	652	90,161	972,734	575
D0477	Ingalls	Gray	229.3	25,075,254	6.000	150,452	0.00	0	656	150,452	656	0	150,452	656
D0208	Wakeeney	Trego	375.0	61,470,123	4.004	246,126	0.00	0	656	246,126	656	0	246,126	656

			Col 1	Col 2	Col 3	Col 4	Col 5	Col 6	Col 7	Col 8	Col 9	Col 10	Col 11	Col 12
			KSDE SF15-109	KSDE 2014-15 Capital Outlay Aid FY15.xlsx					Calculation	Calculation	Calculation	KSDE SF15-109	Calculation	Calculation
									LEVIED		EXPECTED			PRORATED
USD#	Name	County Name	2014-15 Est. Adjusted FTE Enroll.	2014-15 LOB/BI Valuation	2014-15 Capital Outlay Mill Rate	2014-15 Capital Outlay Taxes Levied	2014-15 Capital Outlay Aid Rate	2014-15 Capital Outlay Aid	2014-15 Capital Outlay Taxes Levied Per Pupil (Col 4 ÷ Col 1)	2014-15 Total Budgeted Capital Outlay Funding (Col 4 + Col 6)	2014-15 Total Budgeted Capital Outlay Funding Per Pupil (Col 8 ÷ Col 1)	2014-15 H Sub for SB7 Capital Outlay State Aid	2014-15 H Sub for SB7 Total Capital Outlay Funding (Col 4 + Col 10)	H Sub for SB7 Total Capital Outlay Funding Per Pupil (Col 11 ÷ Col 1)
D0378	Riley County	Riley	685.8	42,347,682	7.999	338,739	0.33	111,784	494	450,523	657	60,962	399,701	583
D0232	De Soto	Johnson	6,755.6	411,968,524	8.000	3,295,748	0.35	1,153,512	488	4,449,260	659	657,301	3,953,049	585
D0385	Andover	Butler	4,947.9	285,376,035	8.000	2,283,008	0.43	981,693	461	3,264,701	660	639,291	2,922,299	591
D0287	West Franklin	Franklin	582.0	38,684,809	7.957	307,815	0.25	76,954	529	384,769	661	30,616	338,431	581
D0458	Basehor-Linwood	Leavenworth	2,081.5	125,955,702	8.000	1,007,646	0.37	372,829	484	1,380,475	663	213,188	1,220,834	587
D0368	Paola	Miami	1,934.4	128,615,773	8.000	1,028,926	0.25	257,232	532	1,286,158	665	92,958	1,121,884	580
D0205	Bluestem	Butler	509.0	34,531,256	7.996	276,112	0.23	63,506	542	339,618	667	22,078	298,190	586
D0380	Vermillion	Marshall	524.5	32,203,767	8.000	257,630	0.36	92,747	491	350,377	668	54,206	311,836	595
D0298	Lincoln	Lincoln	347.0	23,850,186	8.000	190,801	0.22	41,976	550	232,777	671	13,456	204,257	589
D0233	Olathe	Johnson	27,682.8	1,787,298,923	8.000	14,298,391	0.30	4,289,517	517	18,587,908	671	2,170,433	16,468,824	595
D0273	Beloit	Mitchell	770.0	53,127,420	7.987	424,329	0.22	93,352	551	517,681	672	31,397	455,726	592
D0218	Elkhart	Morton	503.1	65,592,049	3.858	253,054	0.34	86,038	503	339,092	674	46,363	299,417	595
D0423	Moundridge	McPherson	406.2	40,474,857	6.785	274,622	0.00	0	676	274,622	676	0	274,622	676
D0397	Centre	Marion	226.3	22,700,028	4.996	113,409	0.35	39,693	501	153,102	677	22,889	136,298	602
D0294	Oberlin	Decatur	344.5	38,904,203	6.000	233,425	0.00	0	678	233,425	678	0	233,425	678
D0330	Mission Valley	Wabaunsee	474.1	34,661,174	7.968	276,180	0.17	46,951	583	323,131	682	5,565	281,745	594
D0437	Auburn Washburn	Shawnee	5,905.8	453,280,972	8.000	3,626,248	0.13	471,412	614	4,097,660	694	0	3,626,248	614
D0313	Buhler	Reno	2,137.6	152,228,633	8.000	1,217,829	0.23	280,101	570	1,497,930	701	98,168	1,315,997	616
D0383	Manhattan-Ogden	Riley	5,938.7	594,730,224	7.003	4,164,896	0.00	0	701	4,164,896	701	0	4,164,896	701
D0272	Waconda	Mitchell	307.4	25,371,805	7.995	202,848	0.07	14,199	660	217,047	706	0	202,848	660
D0203	Piper-Kansas City	Wyandotte	1,893.0	159,195,388	8.000	1,273,563	0.05	63,678	673	1,337,241	706	0	1,273,563	673
D0252	Southern Lyon County	Lyon	518.5	37,932,284	8.000	303,458	0.21	63,726	585	367,184	708	18,220	321,678	620
D0400	Smoky Valley	McPherson	868.2	60,800,349	7.996	486,160	0.28	136,125	560	622,285	717	63,167	549,327	633
D0474	Haviland	Kiowa	107.9	19,381,895	4.000	77,528	0.00	0	719	77,528	719	0	77,528	719
D0237	Smith Center	Smith	383.3	28,955,345	7.899	228,718	0.21	48,031	597	276,749	722	13,719	242,437	632
D0388	Ellis	Ellis	412.0	37,250,346	8.000	298,003	0.00	0	723	298,003	723	0	298,003	723
D0452	Stanton County	Stanton	439.6	80,714,832	3.962	319,792	0.00	0	727	319,792	727	0	319,792	727
D0418	McPherson	McPherson	2,282.3	189,030,010	8.000	1,512,240	0.10	151,224	663	1,663,464	729	0	1,512,240	663
D0242	Weskan	Wallace	96.0	9,904,978	7.074	70,068	0.00	0	730	70,068	730	0	70,068	730
D0315	Colby Public Schools	Thomas	918.0	73,869,552	8.000	590,956	0.14	82,734	644	673,690	734	0	590,956	644
D0438	Skyline Schools	Pratt	400.0	30,389,596	8.000	243,117	0.21	51,055	608	294,172	735	15,128	258,245	646
D0392	Osborne County	Osborne	287.6	23,204,447	8.000	185,636	0.14	25,989	645	211,625	736	0	185,636	645
D0105	Rawlins County	Rawlins	323.5	27,615,820	7.695	212,504	0.13	27,626	657	240,130	742	0	212,504	657
D0110	Thunder Ridge Schools	Phillips	227.0	17,281,144	8.000	138,249	0.22	30,415	609	168,664	743	9,701	147,950	652
D0109	Republic County	Republic	466.5	41,540,540	7.999	332,283	0.05	16,614	712	348,897	748	0	332,283	712
D0334	Southern Cloud	Cloud	229.6	21,058,432	7.996	168,383	0.02	3,368	733	171,751	748	0	168,383	733
D0360	Caldwell	Sumner	247.0	17,864,472	8.000	142,916	0.30	42,875	579	185,791	752	24,257	167,173	677
D0312	Haven Public Schools	Reno	862.5	67,139,258	8.000	537,114	0.21	112,794	623	649,908	754	32,294	569,408	660
D0292	Wheatland	Gove	106.5	16,613,966	5.000	83,070	0.00	0	780	83,070	780	0	83,070	780
D0223	Barnes	Washington	374.8	35,625,337	8.000	285,003	0.03	8,550	760	293,553	783	0	285,003	760
D0293	Quinter Public Schools	Gove	288.5	26,592,978	8.000	212,744	0.08	17,020	737	229,764	796	0	212,744	737
D0212	Northern Valley	Norton	170.0	14,852,726	8.000	118,822	0.15	17,823	699	136,645	804	0	118,822	699
D0350	St John-Hudson	Stafford	345.5	42,948,159	6.493	278,862	0.00	0	807	278,862	807	0	278,862	807
D0467	Leoti	Wichita	405.0	41,233,515	7.986	329,291	0.00	0	813	329,291	813	0	329,291	813
D0271	Stockton	Rooks	293.6	29,869,699	8.000	238,958	0.00	0	814	238,958	814	0	238,958	814
D0398	Peabody-Burns	Marion	264.2	27,001,667	8.000	216,013	0.00	0	818	216,013	818	0	216,013	818
D0497	Lawrence	Douglas	10,132.2	1,011,671,408	7.902	7,994,227	0.04	319,769	789	8,313,996	821	0	7,994,227	789
D0361	Anthony-Harper	Harper	849.8	111,410,960	6.302	702,112	0.00	0	826	702,112	826	0	702,112	826

			Col 1	Col 2	Col 3	Col 4	Col 5	Col 6	Col 7	Col 8	Col 9	Col 10	Col 11	Col 12
			KSDE SF15-109	KSDE 2014-15 Capital Outlay Aid FY15.xlsx					Calculation	Calculation	Calculation	KSDE SF15-109	Calculation	Calculation
									LEVIED		EXPECTED			PRORATED
USD#	Name	County Name	2014-15 Est. Adjusted FTE Enroll.	2014-15 LOB/BI Valuation	2014-15 Capital Outlay Mill Rate	2014-15 Capital Outlay Taxes Levied	2014-15 Capital Outlay Aid Rate	2014-15 Capital Outlay Aid	2014-15 Capital Outlay Taxes Levied Per Pupil (Col 4 ÷ Col 1)	2014-15 Total Budgeted Capital Outlay Funding (Col 4 + Col 6)	2014-15 Total Budgeted Capital Outlay Funding Per Pupil (Col 8 ÷ Col 1)	2014-15 H Sub for SB7 Capital Outlay State Aid	2014-15 H Sub for SB7 Total Capital Outlay Funding (Col 4 + Col 10)	H Sub for SB7 Total Capital Outlay Funding Per Pupil (Col 11 ÷ Col 1)
D0412	Hoxie Community Schools	Sheridan	340.0	40,496,211	6.987	282,947	0.00	0	832	282,947	832	0	282,947	832
D0364	Marysville	Marshall	707.3	73,640,057	8.000	589,120	0.00	0	833	589,120	833	0	589,120	833
D0489	Hays	Ellis	2,811.1	310,180,498	8.000	2,481,444	0.00	0	883	2,481,444	883	0	2,481,444	883
D0220	Ashland	Clark	196.9	26,189,570	6.665	174,553	0.00	0	887	174,553	887	0	174,553	887
D0512	Shawnee Mission Pub Sch	Johnson	26,281.1	2,960,369,802	8.000	23,682,958	0.00	0	901	23,682,958	901	0	23,682,958	901
D0254	Barber County North	Barber	451.0	66,218,745	6.175	408,901	0.00	0	907	408,901	907	0	408,901	907
D0466	Scott County	Scott	887.0	100,638,517	8.000	805,108	0.00	0	908	805,108	908	0	805,108	908
D0229	Blue Valley	Johnson	21,387.3	2,485,440,081	8.000	19,883,521	0.00	0	930	19,883,521	930	0	19,883,521	930
D0444	Little River	Rice	334.9	39,193,729	7.999	313,511	0.00	0	936	313,511	936	0	313,511	936
D0483	Kismet-Plains	Seward	699.5	81,868,692	8.000	654,950	0.00	0	936	654,950	936	0	654,950	936
D0284	Chase County	Chase	364.5	43,635,474	8.000	349,084	0.00	0	958	349,084	958	0	349,084	958
D0407	Russell County	Russell	778.5	94,568,730	8.000	756,550	0.00	0	972	756,550	972	0	756,550	972
D0496	Pawnee Heights	Pawnee	113.8	15,067,341	6.994	105,381	0.06	6,323	926	111,704	982	0	105,381	926
D0216	Deerfield	Kearny	236.5	45,927,442	5.079	233,265	0.00	0	986	233,265	986	0	233,265	986
D0314	Brewster	Thomas	111.0	14,632,483	8.000	117,060	0.00	0	1,055	117,060	1,055	0	117,060	1,055
D0226	Meade	Meade	409.6	65,291,859	6.685	436,476	0.00	0	1,066	436,476	1,066	0	436,476	1,066
D0432	Victoria	Ellis	279.5	37,658,825	8.000	301,271	0.00	0	1,078	301,271	1,078	0	301,271	1,078
D0401	Chase-Raymond	Rice	164.5	26,537,944	6.985	185,368	0.00	0	1,127	185,368	1,127	0	185,368	1,127
D0310	Fairfield	Reno	274.5	40,215,432	7.794	313,439	0.00	0	1,142	313,439	1,142	0	313,439	1,142
D0303	Ness City	Ness	299.2	60,386,254	5.809	350,784	0.00	0	1,172	350,784	1,172	0	350,784	1,172
D0281	Graham County	Graham	366.1	54,541,026	7.993	435,946	0.00	0	1,191	435,946	1,191	0	435,946	1,191
D0112	Central Plains	Ellsworth	458.4	104,439,111	5.542	578,802	0.00	0	1,263	578,802	1,263	0	578,802	1,263
D0215	Lakin	Kearny	642.1	115,921,511	7.005	812,030	0.00	0	1,265	812,030	1,265	0	812,030	1,265
D0362	Prairie View	Linn	909.3	153,372,210	8.000	1,226,978	0.00	0	1,349	1,226,978	1,349	0	1,226,978	1,349
D0374	Sublette	Haskell	483.9	113,065,172	5.998	678,165	0.00	0	1,401	678,165	1,401	0	678,165	1,401
D0274	Oakley	Logan	377.0	66,993,748	8.000	535,950	0.00	0	1,422	535,950	1,422	0	535,950	1,422
D0270	Plainville	Rooks	370.2	66,618,199	8.000	532,946	0.00	0	1,440	532,946	1,440	0	532,946	1,440
D0363	Holcomb	Finney	949.3	174,295,076	8.000	1,394,361	0.00	0	1,469	1,394,361	1,469	0	1,394,361	1,469
D0227	Hodgeman County Schools	Hodgeman	296.8	55,348,465	8.000	442,788	0.00	0	1,492	442,788	1,492	0	442,788	1,492
D0300	Comanche County	Comanche	324.5	61,101,717	8.000	488,814	0.00	0	1,506	488,814	1,506	0	488,814	1,506
D0468	Healy Public Schools	Lane	79.5	15,687,916	8.000	125,503	0.00	0	1,579	125,503	1,579	0	125,503	1,579
D0251	North Lyon County	Lyon	432.8	86,151,624	7.999	689,127	0.00	0	1,592	689,127	1,592	0	689,127	1,592
D0482	Dighton	Lane	244.5	52,841,360	8.000	422,731	0.00	0	1,729	422,731	1,729	0	422,731	1,729
D0507	Satanta	Haskell	293.5	127,472,166	4.000	509,889	0.00	0	1,737	509,889	1,737	0	509,889	1,737
D0106	Western Plains	Ness	131.7	50,332,266	4.786	240,890	0.00	0	1,829	240,890	1,829	0	240,890	1,829
D0399	Paradise	Russell	128.9	32,955,452	7.353	242,321	0.00	0	1,880	242,321	1,880	0	242,321	1,880
D0332	Cunningham	Kingman	161.1	66,371,940	4.563	302,855	0.00	0	1,880	302,855	1,880	0	302,855	1,880
D0244	Burlington	Coffey	821.0	397,850,753	4.000	1,591,403	0.00	0	1,938	1,591,403	1,938	0	1,591,403	1,938
D0321	Kaw Valley	Pottawatomie	1,127.0	296,504,894	7.999	2,371,743	0.00	0	2,104	2,371,743	2,104	0	2,371,743	2,104
D0217	Rolla	Morton	183.6	50,096,933	7.852	393,361	0.00	0	2,142	393,361	2,142	0	393,361	2,142
D0275	Triplains	Logan	81.3	23,375,988	8.000	187,008	0.00	0	2,300	187,008	2,300	0	187,008	2,300
D0422	Kiowa County	Kiowa	233.8	67,835,814	8.000	542,687	0.00	0	2,321	542,687	2,321	0	542,687	2,321
D0209	Moscow Public Schools	Stevens	190.7	58,399,289	8.000	467,194	0.00	0	2,450	467,194	2,450	0	467,194	2,450
D0103	Cheylin	Cheyenne	137.0	44,130,059	8.000	353,040	0.00	0	2,577	353,040	2,577	0	353,040	2,577
D0269	Palco	Rooks	127.0	43,133,827	8.000	345,071	0.00	0	2,717	345,071	2,717	0	345,071	2,717
D0255	South Barber	Barber	236.5	106,078,596	8.000	848,629	0.00	0	3,588	848,629	3,588	0	848,629	3,588
Total			460,526.1	31,445,578,891		215,964,320		45,629,725		261,594,045		27,302,502	243,266,822	