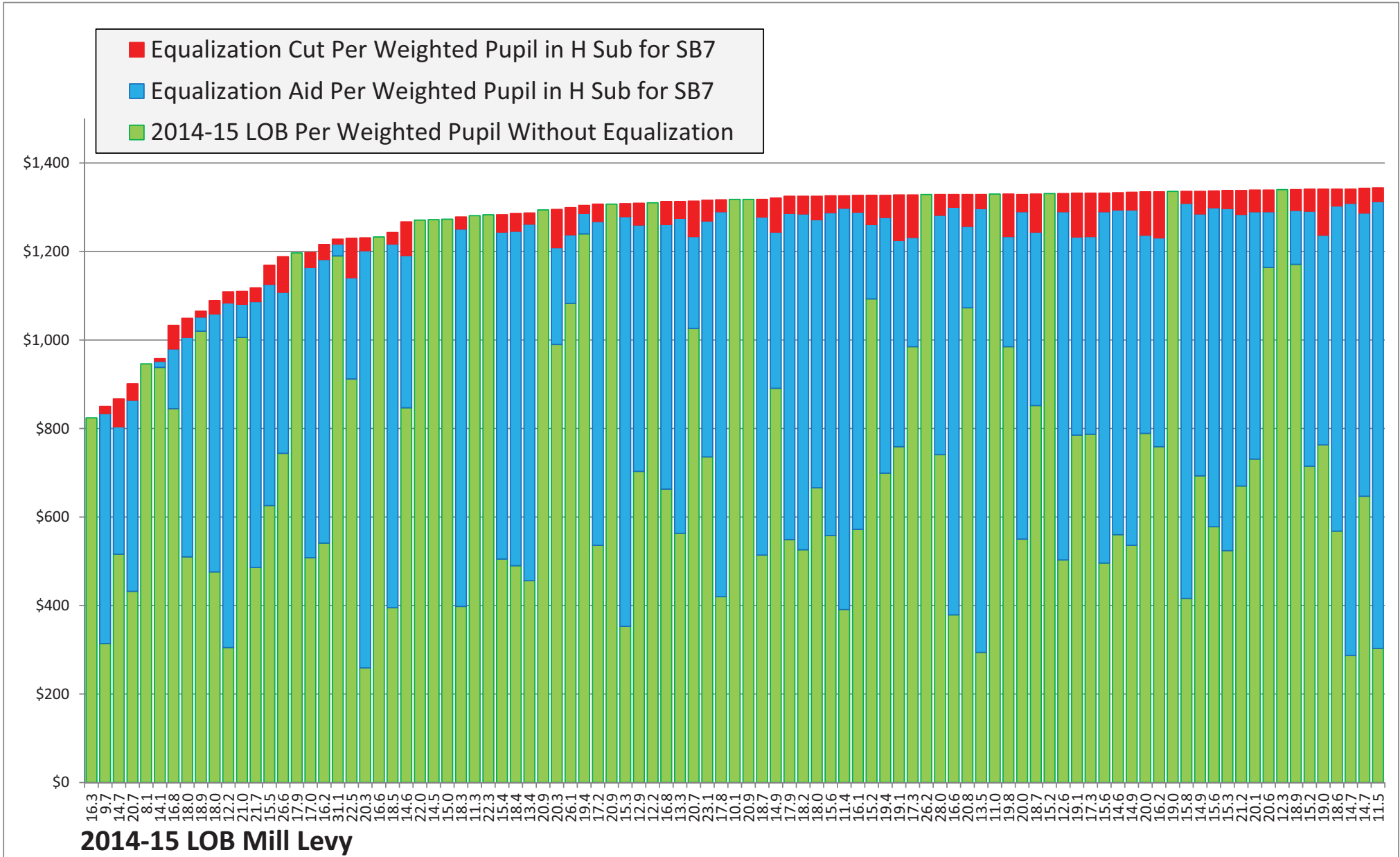


2014-15 LOB Funding Per Weighted Pupil

NOT Similar Educational Opportunity

NOT Similar Tax Effort

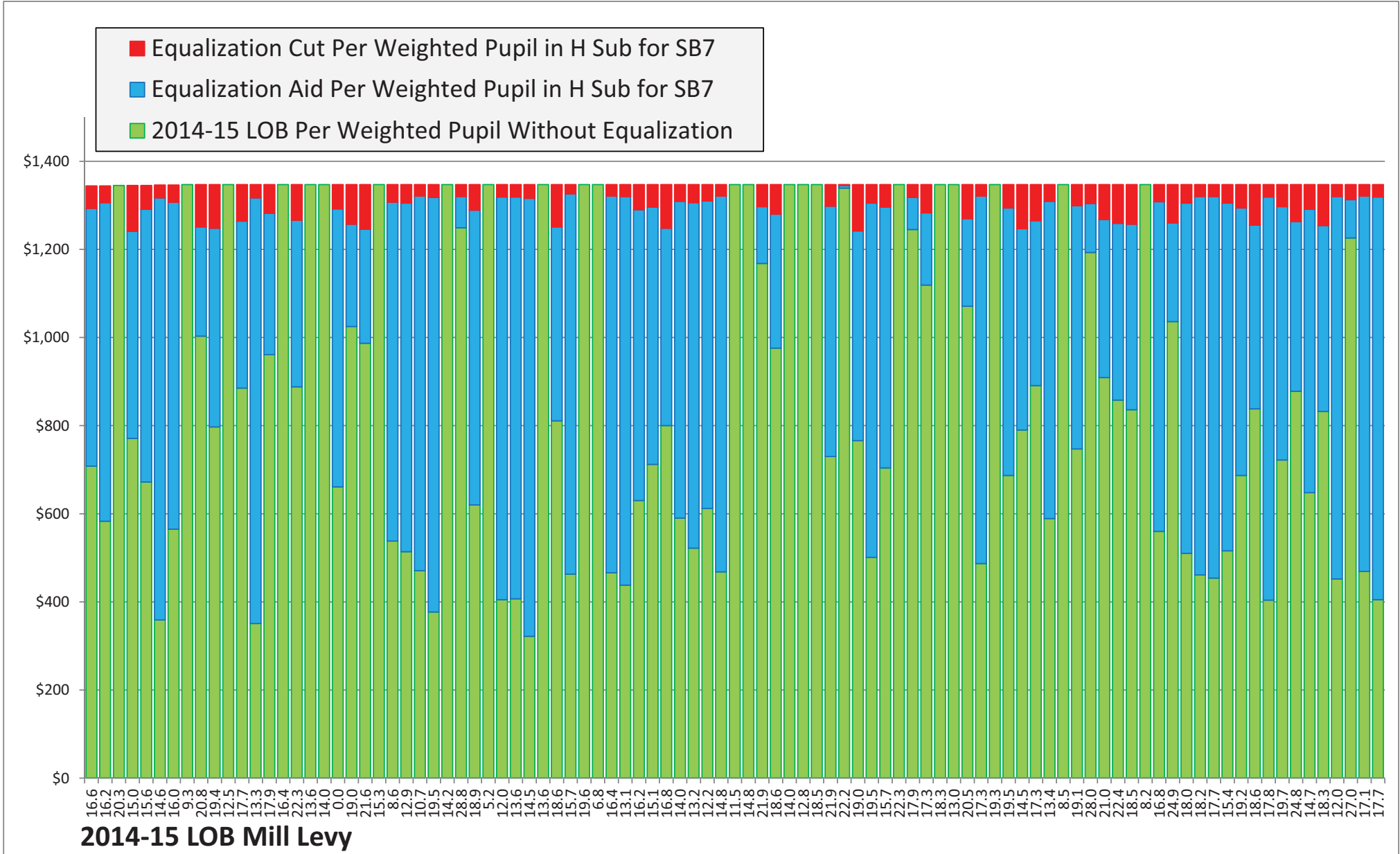


2014-15 LOB Mill Levy

2014-15 LOB Funding Per Weighted Pupil

NOT Similar Educational Opportunity

NOT Similar Tax Effort

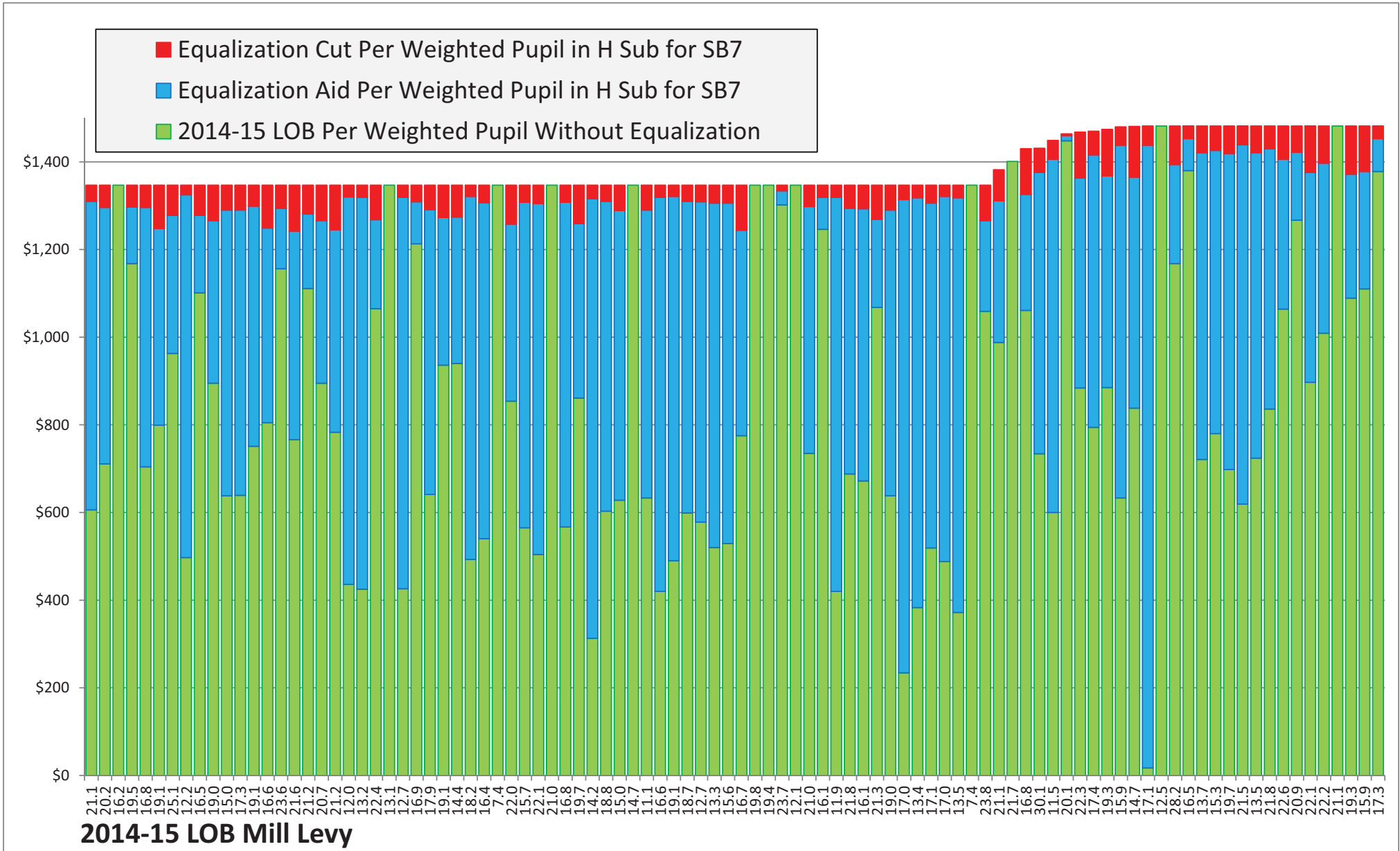


2014-15 LOB Mill Levy

2014-15 LOB Funding Per Weighted Pupil

NOT Similar Educational Opportunity

NOT Similar Tax Effort



			Col 1	Col 2	Col 3	Col 4	Col 5	Col 6	Col 7	Col 8	Col 9	Col 10	Col 11	Col 12	Col 13
	3/25/2015		KSDE SF15-109	Calculation	KSDE SF15-109	Calculation	Calculation	KSDE SF15-109	KSDE SF15-112	Calculation	KSDE SF15-109	KSDE SF15-109	Calculation	Calculation	KSDE 2014-2015 Mill Levies
							EXPECTED LOB						PRORATED AID	PRORATED LOB	
			2014-15 LOB Base	LOB	2014-15 Estimated		Budgeted Total LOB	2014-15 LOB State	Expected	Expected	Proposed	Prorated	Prorated		
			General	Weighted Pupils (Col 1 ÷ 4490)	LOB Pct	Budgeted Legal LOB (Col 1 x Col 3)	Per Weighted Pupil (Col 4 ÷ Col 2)	LOB State	2014-15 Est. LOB	Per Weighted Pupil (Col 7 ÷ Col 2)	LOB State Aid	2014-15 Proposed	LOB State Aid	Prorated Total LOB (Col 5 - (Col 8-Col 13))	2014-2015 LOB Mill Levy
USD #	County	District Name	Fund	Weighted Pupils (Col 1 ÷ 4490)	LOB Pct	Budgeted Legal LOB (Col 1 x Col 3)	Per Weighted Pupil (Col 4 ÷ Col 2)	Aid Rate	State Aid	Per Weighted Pupil (Col 7 ÷ Col 2)	LOB State Aid	LOB Aid	LOB Aid	LOB Aid	LOB Mill Levy
483	Seward	Kismet-Plains	7,515,343	1,673.8	18.36%	1,379,817	824	0.0000	0	0	0	0	0	824	16.345
436	Montgomery	Caney Valley	6,152,451	1,370.3	18.94%	1,165,274	850	0.6306	734,649	536	97.00%	712,777	520	834	9.654
479	Anderson	Crest	2,279,050	507.6	19.31%	440,085	867	0.4053	178,332	351	82.00%	146,260	288	804	14.657
285	Chautauqua	Cedar Vale	1,893,212	421.7	20.07%	379,968	901	0.5210	197,980	469	92.00%	182,126	432	864	20.687
291	Gove	Grinnell Public Schools	1,043,952	232.5	21.07%	219,961	946	0.0000	0	0	0	0	0	946	8.107
115	Nemaha	Nemaha Central	4,686,032	1,043.7	21.34%	999,999	958	0.0215	21,500	21	72.00%	15,480	15	952	14.128
299	Lincoln	Sylvan Grove	2,390,914	532.5	23.00%	549,910	1,033	0.1816	99,880	188	72.00%	71,902	135	980	16.769
456	Osage	Marais Des Cygnes Valley	2,840,691	632.7	23.37%	663,869	1,049	0.5138	341,163	539	92.00%	313,808	496	1,006	18.045
107	Jewell	Rock Hills	2,952,752	657.6	23.71%	700,097	1,065	0.0422	29,540	45	72.00%	21,272	32	1,052	18.949
114	Doniphan	Riverside	6,039,600	1,345.1	24.26%	1,465,207	1,089	0.5635	825,528	614	95.00%	784,362	583	1,058	17.96
439	Harvey	Sedgwick Public Schools	4,110,792	915.5	24.69%	1,014,955	1,109	0.7247	735,571	803	97.00%	713,471	779	1,085	12.173
387	Wilson	Altoona-Midway	2,361,649	526.0	24.73%	584,036	1,110	0.0940	54,908	104	72.00%	39,528	75	1,081	21.034
471	Cowley	Dexter	1,681,350	374.5	24.91%	418,824	1,118	0.5653	236,748	632	95.00%	224,923	601	1,087	21.736
102	Gray	Cimmaron-Ensign	5,453,586	1,214.6	26.04%	1,420,114	1,169	0.4649	660,158	544	92.00%	607,394	500	1,125	15.486
283	Elk	Elk Valley	1,908,679	425.1	26.46%	505,036	1,188	0.3738	188,773	444	82.00%	154,802	364	1,108	26.57
459	Ford	Bucklin	2,345,240	522.3	26.65%	625,006	1,197	0.0000	0	0	0	0	0	1,197	17.925
405	Rice	Lyons	7,118,508	1,585.4	26.69%	1,899,930	1,198	0.5759	1,094,210	690	95.00%	1,039,461	656	1,164	16.952
323	Pottawatomie	Rock Creek	7,383,937	1,644.5	27.08%	1,999,570	1,216	0.5553	1,110,461	675	95.00%	1,054,843	641	1,182	16.217
390	Greenwood	Hamilton	1,170,527	260.7	27.34%	320,022	1,228	0.0307	9,824	38	72.00%	7,074	27	1,217	31.106
359	Sumner	Argonia Public Schools	1,835,092	408.7	27.39%	502,632	1,230	0.2583	129,853	318	72.00%	93,477	229	1,141	22.501
508	Cherokee	Baxter Springs	8,279,702	1,844.0	27.42%	2,270,294	1,231	0.7895	1,792,165	972	97.00%	1,738,625	943	1,202	20.788
502	Edwards	Lewis	1,310,930	292.0	27.46%	359,981	1,233	0.0000	0	0	0	0	0	1,233	16.591
480	Seward	Liberal	37,233,380	8,292.5	27.68%	10,306,200	1,243	0.6823	7,031,102	848	97.00%	6,820,962	823	1,218	18.467
105	Rawlins	Rawlins County	3,068,911	683.5	28.22%	866,047	1,267	0.3313	286,946	420	82.00%	235,275	344	1,191	14.566
444	Rice	Little River	3,108,347	692.3	28.31%	879,973	1,271	0.0000	0	0	0	0	0	1,271	21.973
351	Stafford	Macksville	2,752,732	613.1	28.34%	780,124	1,272	0.0000	0	0	0	0	0	1,272	14.45
214	Grant	Ulysses	12,262,783	2,731.1	28.36%	3,477,725	1,273	0.0000	0	0	0	0	0	1,273	15.039
454	Osage	Burlingame Public School	2,810,686	626.0	28.46%	799,921	1,278	0.6884	550,720	880	97.00%	534,146	853	1,251	18.261
217	Morton	Rolla	1,958,953	436.3	28.54%	559,085	1,281	0.0000	0	0	0	0	0	1,281	11.322
314	Thomas	Brewster	1,214,200	270.4	28.57%	346,897	1,283	0.0000	0	0	0	0	0	1,283	22.33
457	Finney	Garden City	55,646,280	12,393.4	28.57%	15,898,142	1,283	0.6060	9,635,400	777	95.00%	9,152,560	739	1,245	15.399
487	Dickinson	Herington	4,189,797	933.1	28.64%	1,199,958	1,286	0.6191	742,920	796	95.00%	705,749	756	1,246	18.388
308	Reno	Hutchinson Public Schools	34,883,415	7,769.1	28.67%	10,001,075	1,287	0.6456	6,456,000	831	97.00%	6,262,993	806	1,262	13.419
403	Rush	Otis-Bison	2,306,756	513.8	28.81%	664,576	1,293	0.0000	0	0	0	0	0	1,293	20.92
395	Rush	LaCrosse	2,790,071	621.4	28.84%	804,656	1,295	0.2357	189,666	305	72.00%	136,553	220	1,210	20.279
219	Clark	Minneola	2,420,289	539.0	28.93%	700,190	1,299	0.1665	116,581	216	72.00%	83,939	156	1,239	26.07
361	Harper	Anthony-Harper	7,805,956	1,738.5	29.04%	2,266,850	1,304	0.0488	110,640	64	72.00%	79,648	46	1,286	19.377
389	Greenwood	Eureka	5,831,857	1,298.9	29.10%	1,697,070	1,307	0.5898	1,001,064	771	95.00%	950,886	732	1,268	17.187
200	Greeley	Greeley County Schools	2,452,159	546.1	29.12%	714,069	1,308	0.0000	0	0	0	0	0	1,308	20.932
470	Cowley	Arkansas City	21,452,269	4,777.8	29.13%	6,249,046	1,308	0.7304	4,564,389	955	97.00%	4,427,374	927	1,280	15.341
204	Wyandotte	Bonner Springs	18,143,827	4,040.9	29.15%	5,288,926	1,309	0.4630	2,448,582	606	92.00%	2,252,871	558	1,261	12.908
363	Finney	Holcomb	7,371,338	1,641.7	29.17%	2,150,219	1,310	0.0000	0	0	0	0	0	1,310	12.164
211	Norton	Norton Community Schools	5,948,511	1,324.8	29.25%	1,739,939	1,313	0.4948	860,952	650	92.00%	792,048	598	1,261	16.807
435	Dickinson	Abilene	10,558,510	2,351.6	29.24%	3,087,308	1,313	0.5714	1,763,913	750	95.00%	1,675,884	713	1,276	13.328
481	Dickinson	Rural Vista	3,030,368	674.9	29.27%	886,989	1,314	0.2194	194,583	288	72.00%	140,116	208	1,234	20.714
286	Chautauqua	Chautauqua Co Community	3,560,481	793.0	29.30%	1,043,221	1,316	0.4404	459,436	579	92.00%	422,680	533	1,270	23.117
367	Miami	Osawatomie	10,117,612	2,253.4	29.34%	2,968,507	1,317	0.6812	2,022,399	897	97.00%	1,961,483	870	1,290	17.767
374	Haskell	Sublette	4,503,804	1,003.1	29.35%	1,321,866	1,318	0.0000	0	0	0	0	0	1,318	10.132
401	Rice	Chase-Raymond	1,939,984	432.1	29.35%	569,385	1,318	0.0000	0	0	0	0	0	1,318	20.894
498	Marshall	Valley Heights	3,947,147	879.1	29.36%	1,158,882	1,318	0.6104	707,426	805	95.00%	672,013	764	1,277	18.683
437	Shawnee	Auburn Washburn	38,621,704	8,601.7	29.43%	11,366,367	1,321	0.3256	3,700,816	430	82.00%	3,034,729	353	1,244	14.852
325	Phillips	Phillipsburg	5,163,725	1,150.1	29.51%	1,523,815	1,325	0.5857	892,407	776	95.00%	847,874	737	1,286	17.854
411	Marion	Goessel	2,653,992	591.1	29.50%	782,928	1,325	0.6031	472,144	799	95.00%	448,574	759	1,285	18.24
429	Doniphan	Troy Public Schools	2,881,343	641.7	29.50%	849,996	1,325	0.4972	422,620	659	92.00%	388,809	606	1,272	17.975
250	Crawford	Pittsburg	21,531,861	4,795.5	29.53%	6,358,359	1,326	0.5790	3,681,357	768	95.00%	3,497,415	729	1,287	15.638
506	Labette	Labette County	11,324,713	2,522.2	29.53%	3,344,188	1,326	0.7054	2,358,624	935	97.00%	2,288,220	907	1,298	11.389
376	Rice	Sterling	4,523,693	1,007.5	29.55%	1,336,751	1,327	0.5686	760,010	754	95.00%	722,073	717	1,290	16.066
383	Riley	Manhattan-Ogden	40,614,351	9,045.5	29.55%	12,001,541	1,327	0.1762	2,114,691	234	72.00%	1,522,563	168	1,261	15.16
408	Marion	Marion-Florence	4,566,249	1,017.0	29.56%	1,349,783	1,327	0.4733	638,955	628	92.00%	587,744	578	1,277	19.398
431	Barton	Hoisington	5,942,136	1,323.4	29.57%	1,757,090	1,328	0.4287	753,189	569	82.00%	617,677	467	1,226	19.141
490	Butler	El Dorado	13,871,253	3,089.4	29.58%	4,103,117	1,328	0.2581	1,059,137	343	72.00%	762,490	247	1,232	17.275
245	Coffey	LeRoy-Gridley	2,310,724	514.6	29.60%	683,974	1,329	0.0000	0	0	0	0	0	1,329	26.244
316	Thomas	Golden Plains	2,209,252	492.0	29.59%	653,718	1,329	0.4419	288,893	587	92.00%	265,768	540	1,282	28.032
443	Ford	Dodge City	55,445,114	12,348.6	29.59%	16,406,209	1,329	0.7145	11,723,645	949	97.00%	11,370,569	921	1,301	16.636
467	Wichita	Leoti	3,799,515	846.2	29.60%	1,124,656	1,329	0.1930	217,054	257	72.00%	156,282	185	1,257	20.839
504	Labette	Oswego	4,111,961	915.8	29.59%	1,216,729	1,329	0.7786	947,422	1,035	97.00%	918,925	1,003	1,297	13.46

			Col 1	Col 2	Col 3	Col 4	Col 5	Col 6	Col 7	Col 8	Col 9	Col 10	Col 11	Col 12	Col 13
	3/25/2015		KSDE SF15-109	Calculation	KSDE SF15-109	Calculation	Calculation	KSDE SF15-109	KSDE SF15-112	Calculation	KSDE SF15-109	KSDE SF15-109	Calculation	Calculation	KSDE 2014-2015 Mill Levies
							EXPECTED LOB						PRORATED AID	PRORATED LOB	
			2014-15 LOB Base	LOB	2014-15 Estimated		Budgeted Total LOB	2014-15 LOB State	Expected 2014-15 Est. LOB	Expected LOB State Aid	Proposed LOB Aid	Prorated 2014-15 LOB Aid	Prorated LOB State Aid	Prorated Total LOB	
			General Fund	Weighted Pupils (Col 1 ÷ 4490)	LOB Pct Used	Budgeted Legal LOB (Col 1 x Col 3)	Per Weighted Pupil (Col 4 ÷ Col 2)	Aid Rate	State Aid	Per Weighted Pupil (Col 7 ÷ Col 2)	ProRated Pct	Proposed LOB Aid	Per Weighted Pupil (Col 10 ÷ Col 2)	Prorated Total LOB (Col 5 - (Col 8-Col 11))	2014-2015 LOB Mill Levy
103	Cheyenne	Cheylin	1,728,978	385.1	29.63%	512,296	1,330	0.0000	0	0	0	0	0	1,330	11.016
109	Republic	Republic County	4,330,286	964.4	29.63%	1,283,064	1,330	0.2595	332,918	345	72.00%	239,728	249	1,234	19.807
341	Jefferson	Oskaloosa Public Schools	5,379,515	1,198.1	29.61%	1,592,874	1,330	0.5863	993,962	780	95.00%	887,207	741	1,291	20.024
371	Gray	Montezuma	2,323,118	517.4	29.63%	688,340	1,330	0.3595	247,497	478	82.00%	202,916	392	1,244	18.7
208	Trego	Wakeoney	3,335,106	742.8	29.64%	988,525	1,331	0.0000	0	0	0	0	0	1,331	15.185
262	Sedgwick	Valley Center Pub Sch	17,870,148	3,980.0	29.65%	5,298,499	1,331	0.6224	3,297,394	828	95.00%	3,132,896	787	1,290	12.63
205	Butler	Bluestem	4,903,622	1,092.1	29.66%	1,454,414	1,332	0.4102	596,699	546	82.00%	489,213	448	1,234	19.075
273	Mitchell	Beloit	6,305,685	1,404.4	29.66%	1,870,266	1,332	0.4094	765,696	545	82.00%	627,863	447	1,234	17.273
372	Shawnee	Silver Lake	5,340,558	1,189.4	29.66%	1,584,010	1,332	0.6278	994,593	836	95.00%	944,719	794	1,290	15.58
290	Franklin	Ottawa	17,226,026	3,836.5	29.68%	5,112,685	1,333	0.5795	2,963,209	772	95.00%	2,814,661	734	1,295	14.596
434	Osage	Santa Fe Trail	8,682,243	1,933.7	29.71%	2,579,494	1,334	0.5978	1,542,176	798	95.00%	1,464,921	758	1,294	14.923
298	Lincoln	Lincoln	3,383,283	753.5	29.73%	1,005,850	1,335	0.4090	411,438	546	82.00%	337,342	448	1,237	20.019
352	Sherman	Goodland	8,077,429	1,799.0	29.73%	2,401,420	1,335	0.4316	1,036,564	576	82.00%	849,891	472	1,231	16.197
111	Doniphan	Doniphan West Schools	3,360,573	748.5	29.76%	1,000,107	1,336	0.0000	0	0	0	0	0	1,336	18.964
336	Jackson	Holton	8,588,498	1,912.8	29.76%	2,555,937	1,336	0.6884	1,759,324	920	97.00%	1,706,722	892	1,308	15.822
345	Shawnee	Seaman	25,036,919	5,576.2	29.76%	7,450,987	1,336	0.4816	3,588,207	643	92.00%	3,301,324	592	1,285	14.941
453	Leavenworth	Leavenworth	26,870,542	5,984.5	29.77%	7,999,360	1,337	0.5680	4,542,934	759	95.00%	4,316,455	721	1,299	15.57
247	Crawford	Cherokee	5,616,954	1,251.0	29.80%	1,673,852	1,338	0.6084	1,018,404	814	95.00%	967,453	773	1,297	15.324
256	Allen	Marmaton Valley	2,897,748	645.4	29.79%	863,239	1,338	0.4994	431,082	668	92.00%	396,613	615	1,285	21.204
101	Neosho	Erie-Galesburg	5,116,999	1,139.6	29.82%	1,525,889	1,339	0.4538	692,472	608	92.00%	637,053	559	1,290	20.077
466	Scott	Scott County	6,979,028	1,554.3	29.83%	2,081,844	1,339	0.1309	272,550	175	72.00%	196,210	126	1,290	20.628
227	Hodgeman	Hodgeman County Schools	2,728,190	607.6	29.85%	814,365	1,340	0.0000	0	0	0	0	0	1,340	12.292
415	Brown	Hiawatha	7,206,976	1,605.1	29.85%	2,151,282	1,340	0.1266	272,357	170	72.00%	196,094	122	1,292	18.906
305	Saline	Salina	50,228,978	11,186.9	29.86%	14,998,373	1,341	0.4668	7,002,313	626	92.00%	6,441,141	576	1,291	15.231
327	Ellsworth	Ellsworth	5,014,732	1,116.9	29.87%	1,497,900	1,341	0.4307	645,189	578	82.00%	529,019	474	1,237	18.958
409	Atchison	Atchison Public Schools	12,059,652	2,685.9	29.87%	3,602,218	1,341	0.5763	2,075,755	773	95.00%	1,972,160	734	1,302	18.621
475	Geary	Geary County Schools	58,659,580	13,064.5	29.86%	17,515,751	1,341	0.7859	13,763,794	1,054	97.00%	13,352,660	1,022	1,309	14.659
397	Marion	Centre	2,581,913	575.0	29.90%	771,992	1,343	0.5183	400,065	696	92.00%	368,114	640	1,287	14.735
261	Sedgwick	Haysville	36,981,233	8,236.4	29.93%	11,068,483	1,344	0.7747	8,570,077	1,041	97.00%	8,317,511	1,010	1,313	11.496
309	Reno	Nickerson	9,227,137	2,055.0	29.94%	2,762,605	1,344	0.4736	1,308,312	637	92.00%	1,203,700	586	1,293	16.641
446	Montgomery	Independence	13,859,061	3,086.7	29.93%	4,148,017	1,344	0.5661	2,348,042	761	95.00%	2,230,783	723	1,306	16.206
220	Clark	Ashland	2,048,112	456.1	29.95%	613,410	1,345	0.0000	0	0	0	0	0	1,345	20.297
368	Miami	Paola	13,286,444	2,959.1	29.95%	3,979,290	1,345	0.4269	1,698,950	574	82.00%	1,392,982	471	1,242	14.952
378	Riley	Riley County	5,678,602	1,264.7	29.96%	1,701,309	1,345	0.5001	850,883	673	92.00%	782,759	619	1,291	15.611
337	Jackson	Royal Valley	7,642,153	1,702.0	29.98%	2,291,117	1,346	0.7332	1,679,783	987	97.00%	1,629,452	957	1,316	14.555
404	Cherokee	Riverton	6,252,630	1,392.6	29.97%	1,873,913	1,346	0.5798	1,086,567	780	95.00%	1,032,170	741	1,307	16.016
106	Ness	Western Plains	1,609,694	358.5	30.00%	482,908	1,347	0.0000	0	0	0	0	0	1,347	9.304
108	Washington	Washington Co. Schools	3,346,948	745.4	30.00%	1,004,084	1,347	0.2554	256,443	344	72.00%	184,639	248	1,251	20.784
110	Phillips	Thunder Ridge Schools	2,549,746	567.9	30.00%	764,924	1,347	0.4083	312,318	550	82.00%	256,101	451	1,248	19.357
112	Ellsworth	Central Plains	4,339,938	966.6	30.00%	1,301,981	1,347	0.0000	0	0	0	0	0	1,347	12.466
113	Nemaha	Prairie Hills	8,274,466	1,842.9	30.00%	2,482,340	1,347	0.3432	851,939	462	82.00%	698,590	379	1,264	17.71
202	Wyandotte	Turner-Kansas City	30,435,769	6,778.6	30.00%	9,130,731	1,347	0.7393	6,750,349	996	97.00%	6,547,839	966	1,317	13.258
206	Butler	Remington-Whitewater	4,567,161	1,017.2	30.00%	1,370,148	1,347	0.2910	393,030	386	82.00%	326,945	321	1,282	17.853
210	Stevens	Hugoton Public Schools	8,504,525	1,894.1	30.00%	2,551,358	1,347	0.0000	0	0	0	0	0	1,347	16.417
212	Norton	Northern Valley	1,955,545	435.5	30.00%	586,664	1,347	0.3418	199,693	459	82.00%	164,428	378	1,266	22.287
215	Kearny	Lakin	5,400,656	1,202.8	30.00%	1,620,197	1,347	0.0000	0	0	0	0	0	1,347	13.587
216	Kearny	Deerfield	2,493,095	555.3	30.00%	747,929	1,347	0.0000	0	0	0	0	0	1,347	14.016
218	Morton	Elkhart	4,291,252	955.7	30.00%	1,287,376	1,347	0.5096	656,047	686	92.00%	603,563	632	1,293	0
223	Washington	Barnes	3,401,385	757.5	30.00%	1,020,416	1,347	0.2392	244,084	322	72.00%	175,740	232	1,257	19.004
224	Washington	Clifton-Clyde	2,897,280	645.3	30.00%	869,184	1,347	0.2676	232,594	360	72.00%	167,467	260	1,247	21.602
226	Meade	Meade	3,479,122	774.9	30.00%	1,043,737	1,347	0.0000	0	0	0	0	0	1,347	15.309
230	Johnson	Spring Hill	17,545,295	3,907.6	30.00%	5,263,589	1,347	0.6008	3,162,364	809	95.00%	3,004,246	769	1,307	8.591
231	Johnson	Gardner Edgerton	35,341,495	7,871.2	30.00%	10,602,449	1,347	0.6182	6,554,434	833	95.00%	6,226,712	791	1,305	12.937
234	Bourbon	Fort Scott	12,778,666	2,846.0	30.00%	3,833,600	1,347	0.6507	2,494,524	877	97.00%	2,419,688	850	1,320	10.666
235	Bourbon	Uniontown	4,196,342	934.6	30.00%	1,258,903	1,347	0.7204	906,914	970	97.00%	879,706	941	1,318	19.541
241	Wallace	Wallace County Schools	1,890,306	421.0	30.00%	567,092	1,347	0.0000	0	0	0	0	0	1,347	14.188
242	Wallace	Weskan	1,089,368	242.6	30.00%	326,810	1,347	0.0724	23,661	98	72.00%	17,036	70	1,319	28.75
243	Coffey	Lebo-Waverly	4,250,369	946.6	30.00%	1,275,111	1,347	0.5396	688,050	727	92.00%	633,006	669	1,289	18.935
244	Coffey	Burlington	6,926,320	1,542.6	30.00%	2,077,896	1,347	0.0000	0	0	0	0	0	1,347	5.16
246	Crawford	Northeast	4,627,606	1,030.6	30.00%	1,388,282	1,347	0.6994	970,964	942	97.00%	941,835	914	1,319	12.035
248	Crawford	Girard	7,917,210	1,763.3	30.00%	2,375,163	1,347	0.6978	1,657,389	940	97.00%	1,607,667	912	1,319	13.588
249	Crawford	Frontenac Public Schools	6,869,975	1,530.1	30.00%	2,060,993	1,347	0.7612	1,568,828	1,025	97.00%	1,521,763	995	1,317	14.468
251	Lyon	North Lyon County	4,088,408	910.6	30.00%	1,226,522	1,347	0.0000	0	0	0	0	0	1,347	13.598
252	Lyon	Southern Lyon County	4,559,047	1,015.4	30.00%	1,367,714	1,347	0.3976	543,803	536	82.00%	445,919	439	1,250	18.602
253	Lyon	Emporia	32,235,148	7,179.3	30.00%	9,670,544	1,347	0.6604	6,348,176	884	97.00%	6,194,835	863	1,326	15.698
254	Barber	Barber County North	4,066,960	905.8	30.00%	1,220,088	1,347	0.0000	0	0	0	0	0	1,347	19.647

			Col 1	Col 2	Col 3	Col 4	Col 5	Col 6	Col 7	Col 8	Col 9	Col 10	Col 11	Col 12	Col 13
	3/25/2015		KSDE SF15-109	Calculation	KSDE SF15-109	Calculation	Calculation	KSDE SF15-109	KSDE SF15-112	Calculation	KSDE SF15-109	KSDE SF15-109	Calculation	Calculation	KSDE 2014-2015 Mill Levies
							EXPECTED LOB						PRORATED AID	PRORATED LOB	
			2014-15 LOB Base	LOB	2014-15 Estimated		Budgeted Total LOB	2014-15 LOB State	Expected	Expected	Proposed	Prorated	Prorated	Prorated	
			General	Weighted Pupils	LOB Pct	Budgeted Legal LOB	Per Weighted Pupil	LOB State	2014-15 Est. LOB	LOB State Aid	Proposed LOB Aid	2014-15 Proposed	LOB State Aid	Prorated Total LOB	
USD #	County	District Name	Fund	(Col 1 ÷ 4490)	Used	(Col 1 x Col 3)	(Col 4 ÷ Col 2)	Aid Rate	State Aid	Per Weighted Pupil	ProRatd Pct	Proposed LOB Aid	(Col 10 ÷ Col 2)	(Col 5 - (Col 8-Col 11))	2014-2015 LOB Mill Levy
257	Barber	South Barber	2,306,581	513.7	30.00%	691,974	1,347	0.0000	0	0	0	0	0	1,347	6.791
255	Allen	Iola	10,560,209	2,351.9	30.00%	3,168,063	1,347	0.6540	2,071,913	881	97.00%	2,009,756	855	1,321	16.426
258	Allen	Humboldt	5,129,155	1,142.4	30.00%	1,538,747	1,347	0.6751	1,038,808	909	97.00%	1,007,644	882	1,320	13.076
259	Sedgwick	Wichita	370,420,919	82,499.1	30.00%	111,126,276	1,347	0.5325	59,174,742	717	92.00%	54,440,762	660	1,290	16.212
260	Sedgwick	Derby	43,001,788	9,577.2	30.00%	12,900,536	1,347	0.4714	6,081,313	635	92.00%	5,594,808	584	1,296	15.127
263	Sedgwick	Mulvane	11,427,182	2,545.0	30.00%	3,428,155	1,347	0.4064	1,993,202	547	82.00%	1,142,426	449	1,249	16.779
264	Sedgwick	Clearwater	8,328,563	1,854.9	30.00%	2,498,569	1,347	0.5618	1,403,696	757	95.00%	1,333,511	719	1,309	14.004
265	Sedgwick	Goddard	34,603,917	7,706.9	30.00%	10,381,175	1,347	0.6123	6,356,393	825	95.00%	6,038,574	784	1,306	13.159
266	Sedgwick	Maize	42,062,351	9,368.0	30.00%	12,618,705	1,347	0.5459	6,888,551	735	95.00%	6,544,124	699	1,311	12.225
268	Sedgwick	Cheney	5,933,275	1,321.4	30.00%	1,779,983	1,347	0.6525	1,161,439	879	97.00%	1,126,595	853	1,321	14.784
269	Rooks	Palco	1,512,179	336.8	30.00%	453,654	1,347	0.0000	0	0	0	0	0	1,347	11.491
270	Rooks	Plainville	3,292,790	733.4	30.00%	987,837	1,347	0.0000	0	0	0	0	0	1,347	14.793
271	Rooks	Stockton	2,823,799	628.9	30.00%	847,140	1,347	0.1330	112,670	179	72.00%	81,122	129	1,297	21.889
272	Mitchell	Waconda	2,893,982	644.5	30.00%	868,195	1,347	0.2754	239,101	371	82.00%	196,063	304	1,280	18.593
274	Logan	Oakley	3,401,081	757.5	30.00%	1,020,324	1,347	0.0000	0	0	0	0	0	1,347	14.044
275	Logan	Triplains	986,251	219.7	30.00%	295,875	1,347	0.0000	0	0	0	0	0	1,347	12.824
281	Graham	Graham County	3,342,992	744.5	30.00%	1,002,898	1,347	0.0000	0	0	0	0	0	1,347	18.512
282	Elk	West Elk	3,513,212	782.5	30.00%	1,053,964	1,347	0.4581	482,821	617	92.00%	444,195	568	1,298	21.93
284	Chase	Chase County	3,376,823	752.1	30.00%	1,013,047	1,347	0.0063	6,382	8	72.00%	4,595	6	1,345	22.159
287	Franklin	West Franklin	5,629,154	1,253.7	30.00%	1,688,746	1,347	0.4316	728,863	581	82.00%	597,668	477	1,243	18.961
288	Franklin	Central Heights	5,292,028	1,178.6	30.00%	1,587,608	1,347	0.6281	997,177	846	95.00%	947,318	804	1,305	19.476
289	Franklin	Wellsville	6,117,082	1,362.4	30.00%	1,835,125	1,347	0.4770	875,355	643	92.00%	805,326	591	1,295	15.669
292	Gove	Wheatland	1,345,558	299.7	30.00%	403,667	1,347	0.0000	0	0	0	0	0	1,347	22.282
294	Decatur	Oberlin	3,026,053	674.0	30.00%	907,816	1,347	0.0760	68,994	102	72.00%	49,676	74	1,319	17.868
297	Cheyenne	St Francis Comm Sch	2,568,226	572.0	30.00%	770,468	1,347	0.1690	130,209	228	72.00%	93,751	164	1,283	17.328
300	Comanche	Comanche County	3,184,775	709.3	30.00%	955,433	1,347	0.0000	0	0	0	0	0	1,347	18.315
303	Ness	Ness City	2,617,490	583.0	30.00%	785,247	1,347	0.0000	0	0	0	0	0	1,347	12.974
306	Saline	Southwest Of Saline	5,740,284	1,278.5	30.00%	1,722,085	1,347	0.2047	352,511	276	72.00%	253,808	199	1,270	20.483
307	Saline	Ell-Saline	4,142,718	922.7	30.00%	1,242,815	1,347	0.6386	793,662	860	97.00%	769,852	834	1,321	17.312
310	Reno	Fairfield	3,102,482	691.0	30.00%	930,745	1,347	0.0000	0	0	0	0	0	1,347	19.323
311	Reno	Pretty Prairie	2,568,601	572.1	30.00%	770,580	1,347	0.4897	377,353	660	92.00%	347,165	607	1,294	19.522
313	Reno	Buhler	15,477,896	3,447.2	30.00%	4,643,369	1,347	0.4132	1,918,640	557	82.00%	1,573,285	456	1,246	14.536
315	Thomas	Colby Public Schools	7,243,360	1,613.2	30.00%	2,173,008	1,347	0.3389	736,432	457	82.00%	603,875	374	1,264	17.333
320	Pottawatomie	Wamego	10,328,118	2,300.2	30.00%	3,098,435	1,347	0.5624	1,742,560	758	95.00%	1,655,432	720	1,309	13.437
321	Pottawatomie	Kaw Valley	8,807,988	1,961.7	30.00%	2,642,396	1,347	0.0000	0	0	0	0	0	1,347	8.488
322	Pottawatomie	Onaga-Havensville-Wheaton	2,787,951	620.9	30.00%	836,385	1,347	0.4456	372,693	600	92.00%	342,878	552	1,299	19.14
326	Phillips	Logan	1,896,125	422.3	30.00%	568,838	1,347	0.1140	64,848	154	72.00%	46,690	111	1,304	27.951
329	Wabaunsee	Mill Creek Valley	4,216,068	939.0	30.00%	1,264,820	1,347	0.3251	411,193	438	82.00%	337,178	359	1,268	21.041
330	Wabaunsee	Mission Valley	4,565,020	1,016.7	30.00%	1,369,506	1,347	0.3630	497,131	489	82.00%	407,647	401	1,259	22.427
331	Kingman	Kingman - Norwich	7,978,356	1,776.9	30.00%	2,393,507	1,347	0.3811	907,391	511	82.00%	747,976	421	1,257	18.47
332	Kingman	Cunningham	1,828,822	407.3	30.00%	548,647	1,347	0.0000	0	0	0	0	0	1,347	8.193
333	Cloud	Concordia	7,973,997	1,775.9	30.00%	2,392,199	1,347	0.5839	1,396,805	787	95.00%	1,326,965	747	1,307	16.842
334	Cloud	Southern Cloud	2,463,467	548.7	30.00%	739,040	1,347	0.2310	170,718	311	72.00%	122,917	224	1,260	24.857
335	Jackson	North Jackson	3,456,983	769.9	30.00%	1,037,095	1,347	0.6211	644,140	837	95.00%	611,933	795	1,305	18.01
338	Jefferson	Valley Falls	3,512,748	782.3	30.00%	1,053,824	1,347	0.6581	693,522	887	97.00%	672,716	860	1,320	18.166
339	Jefferson	Jefferson County North	3,961,021	882.2	30.00%	1,188,306	1,347	0.6631	787,966	893	97.00%	764,327	866	1,320	17.729
340	Jefferson	Jefferson West	6,831,842	1,521.6	30.00%	2,049,553	1,347	0.6172	1,264,984	831	95.00%	1,201,735	790	1,306	15.438
342	Jefferson	McLouth	4,487,351	999.4	30.00%	1,346,205	1,347	0.4901	659,775	660	92.00%	606,993	607	1,294	19.18
343	Jefferson	Perry Public Schools	6,838,890	1,523.1	30.00%	2,051,667	1,347	0.3781	775,735	509	82.00%	636,103	418	1,256	18.579
344	Linn	Pleasanton	3,380,648	752.9	30.00%	1,014,194	1,347	0.7002	710,139	943	97.00%	688,835	915	1,319	17.787
346	Linn	Jayhawk	5,175,936	1,152.8	30.00%	1,552,781	1,347	0.4639	720,335	625	92.00%	662,708	575	1,297	19.749
347	Edwards	Kinsley-Offerle	3,588,616	799.2	30.00%	1,076,585	1,347	0.3479	374,544	469	82.00%	307,126	384	1,262	24.766
348	Douglas	Baldwin City	9,471,329	2,109.4	30.00%	2,841,399	1,347	0.5186	1,473,550	699	92.00%	1,355,665	643	1,291	14.738
349	Stafford	Stafford	2,514,372	560.0	30.00%	754,312	1,347	0.3823	288,476	515	82.00%	236,466	422	1,254	18.318
353	Sumner	Wellington	11,839,728	2,636.9	30.00%	3,551,918	1,347	0.6647	2,360,960	895	97.00%	2,290,131	868	1,320	12.035
355	Barton	Ellinwood Public Schools	3,791,085	844.3	30.00%	1,137,326	1,347	0.0899	102,246	121	72.00%	73,617	87	1,313	26.96
356	Sumner	Conway Springs	4,156,391	925.7	30.00%	1,246,917	1,347	0.6521	813,115	878	97.00%	788,721	852	1,321	17.086
357	Sumner	Belle Plaine	5,309,035	1,182.4	30.00%	1,592,711	1,347	0.6992	1,113,624	942	97.00%	1,080,214	914	1,319	17.656
358	Sumner	Oxford	3,139,383	699.2	30.00%	941,815	1,347	0.5499	517,904	741	95.00%	492,009	704	1,310	21.135
360	Sumner	Caldwell	2,467,423	549.5	30.00%	740,227	1,347	0.4724	349,683	636	92.00%	321,709	585	1,296	20.207
362	Linn	Prairie View	8,118,909	1,808.2	30.00%	2,435,673	1,347	0.0000	0	0	0	0	0	1,347	16.183
364	Marshall	Marysville	6,010,438	1,338.6	30.00%	1,803,131	1,347	0.1326	239,095	179	72.00%	172,149	129	1,297	19.495
365	Anderson	Garnett	8,456,764	1,883.5	30.00%	2,537,029	1,347	0.4773	1,210,924	643	92.00%	1,114,050	591	1,295	16.839
366	Woodson	Woodson	4,264,706	949.8	30.00%	1,279,412	1,347	0.4071	520,849	548	82.00%	427,096	450	1,249	19.122
369	Harvey	Burrtton	2,388,825	532.0	30.00%	716,648	1,347	0.2853	204,460	384	82.00%	167,657	315	1,278	25.097
373	Harvey	Newton	23,104,665	5,145.8	30.00%	6,931,400	1,347	0.6333	4,373,703	850	97.00%	4,257,966	827	1,324	12.193

			Col 1	Col 2	Col 3	Col 4	Col 5	Col 6	Col 7	Col 8	Col 9	Col 10	Col 11	Col 12	Col 13
	3/25/2015		KSDE SF15-109	Calculation	KSDE SF15-109	Calculation	Calculation	KSDE SF15-109	KSDE SF15-112	Calculation	KSDE SF15-109	KSDE SF15-109	Calculation	Calculation	KSDE 2014-2015 Mill Levies
							EXPECTED LOB						PRORATED AID	PRORATED LOB	
			2014-15 LOB Base	LOB	2014-15 Estimated		Budgeted Total LOB		Expected	Expected	Proposed	Prorated	Prorated		
			General	Weighted Pupils	LOB Pct	Budgeted Legal LOB	Per Weighted Pupil	2014-15 LOB State	2014-15 Est. LOB	LOB State Aid	LOB Aid	2014-15 Proposed	LOB State Aid	Prorated Total LOB	
USD #	County	District Name	Fund	(Col 1 ÷ 4490)	Used	(Col 1 x Col 3)	(Col 4 ÷ Col 2)	Aid Rate	State Aid	Per Weighted Pupil	ProRatd Pct	Proposed LOB Aid	Per Weighted Pupil	(Col 5 - (Col 8-Col 11))	2014-2015 LOB Mill Levy
375	Butler	Circle	12,096,132	2,694.0	30.00%	3,628,840	1,347	0.1825	662,263	246	72.00%	476,830	177	1,278	16.452
377	Atchison	Atchison Co Comm Schools	5,607,602	1,248.9	30.00%	1,682,281	1,347	0.3354	564,237	452	82.00%	462,674	370	1,265	19.044
379	Clay	Clay Center	9,712,617	2,163.2	30.00%	2,913,785	1,347	0.5261	1,532,942	709	92.00%	1,410,307	652	1,290	15.021
380	Marshall	Vermillion	4,430,794	986.8	30.00%	1,329,238	1,347	0.5257	698,780	708	92.00%	642,878	651	1,290	17.332
381	Ford	Spearsville	2,953,389	657.8	30.00%	886,017	1,347	0.4422	391,797	596	92.00%	360,453	548	1,299	19.146
382	Pratt	Pratt	8,865,959	1,974.6	30.00%	2,659,788	1,347	0.4027	1,071,097	542	82.00%	878,299	445	1,250	16.633
384	Riley	Blue Valley	2,067,561	460.5	30.00%	620,268	1,347	0.1418	87,954	191	72.00%	63,327	138	1,294	23.617
386	Greenwood	Madison-Virgil	2,409,869	536.7	30.00%	722,961	1,347	0.4315	311,958	581	82.00%	255,805	477	1,243	21.616
388	Ellis	Ellis	3,367,883	750.1	30.00%	1,010,365	1,347	0.1755	177,319	236	72.00%	127,670	170	1,281	21.228
392	Osborne	Osborne County	2,813,304	626.6	30.00%	843,991	1,347	0.3358	283,412	452	82.00%	232,398	371	1,266	20.717
393	Dickinson	Solomon	2,885,083	642.6	30.00%	865,525	1,347	0.4190	362,655	564	82.00%	297,377	463	1,246	21.16
394	Butler	Rose Hill Public Schools	10,581,363	2,356.7	30.00%	3,174,409	1,347	0.6760	2,145,900	911	97.00%	2,081,523	883	1,319	11.987
396	Butler	Douglass Public Schools	5,574,147	1,241.5	30.00%	1,672,244	1,347	0.6843	1,144,317	922	97.00%	1,109,987	894	1,319	13.158
398	Marion	Peabody-Burns	2,766,745	616.2	30.00%	830,024	1,347	0.2093	173,724	282	72.00%	125,081	203	1,268	22.393
399	Russell	Paradise	1,495,875	333.2	30.00%	448,763	1,347	0.0000	0	0	0	0	0	1,347	13.061
402	Butler	Augusta	14,408,845	3,209.1	30.00%	4,322,654	1,347	0.6837	2,955,399	921	97.00%	2,866,736	893	1,319	12.663
412	Sheridan	Hoxie Community Schools	2,956,785	658.5	30.00%	887,036	1,347	0.0996	88,349	134	72.00%	63,611	97	1,310	16.883
413	Neosho	Chanute Public Schools	13,882,048	3,091.8	30.00%	4,164,614	1,347	0.5242	2,183,091	706	92.00%	2,008,444	650	1,291	17.892
417	Morris	Morris County	5,924,526	1,319.5	30.00%	1,777,358	1,347	0.3052	542,450	411	82.00%	444,809	337	1,273	19.074
418	McPherson	McPherson	15,712,111	3,499.4	30.00%	4,713,633	1,347	0.3018	1,422,574	407	82.00%	1,166,511	333	1,273	14.445
420	Osage	Osage City	5,408,651	1,204.6	30.00%	1,622,595	1,347	0.6342	1,029,050	854	97.00%	998,178	829	1,322	18.215
421	Osage	Lyndon	3,707,059	825.6	30.00%	1,112,118	1,347	0.5994	666,604	807	95.00%	633,273	767	1,307	16.373
422	Kiowa	Kiowa County	2,431,572	541.6	30.00%	729,472	1,347	0.0000	0	0	0	0	0	1,347	7.387
426	Republic	Pike Valley	2,281,775	508.2	29.99%	684,304	1,347	0.3656	250,167	492	82.00%	205,149	404	1,259	22.016
428	Barton	Great Bend	22,103,330	4,922.8	30.00%	6,630,999	1,347	0.5809	3,851,947	782	95.00%	3,659,350	743	1,308	15.731
430	Brown	South Brown County	5,589,344	1,244.8	30.00%	1,676,803	1,347	0.6262	1,050,014	844	95.00%	997,513	801	1,304	22.145
432	Ellis	Victoria	2,461,338	548.2	30.00%	738,401	1,347	0.0000	0	0	0	0	0	1,347	20.996
440	Harvey	Halstead	6,307,336	1,404.8	30.00%	1,892,201	1,347	0.5790	1,095,584	780	95.00%	1,040,805	741	1,308	16.812
445	Montgomery	Coffeyville	13,207,351	2,941.5	30.00%	3,962,205	1,347	0.3611	1,430,752	486	82.00%	1,173,217	399	1,260	19.685
447	Montgomery	Cherryvale	6,752,210	1,503.8	29.99%	2,024,988	1,347	0.7678	1,554,787	1,034	97.00%	1,508,142	1,003	1,316	14.186
449	Leavenworth	Easton	5,657,353	1,260.0	30.00%	1,697,206	1,347	0.5527	938,046	744	95.00%	891,143	707	1,310	18.788
450	Shawnee	Shawnee Heights	23,408,178	5,213.4	30.00%	7,022,453	1,347	0.5340	3,749,990	719	92.00%	3,449,991	662	1,290	14.965
452	Stanton	Stanton County	4,090,469	911.0	30.00%	1,227,141	1,347	0.0000	0	0	0	0	0	1,347	14.702
458	Leavenworth	Basehor-Linwood	12,979,083	2,890.7	30.00%	3,893,725	1,347	0.5299	2,063,285	714	92.00%	1,898,222	657	1,290	11.099
461	Wilson	Neodesha	5,750,803	1,280.8	30.00%	1,725,241	1,347	0.6882	1,187,311	927	97.00%	1,151,691	899	1,319	16.585
462	Cowley	Central	3,064,843	682.6	30.00%	919,453	1,347	0.6364	585,140	857	97.00%	567,586	832	1,322	19.138
463	Cowley	Udall	3,113,515	693.4	30.00%	934,055	1,347	0.5555	518,868	748	95.00%	492,924	711	1,310	18.718
464	Leavenworth	Tonganoxie	12,363,426	2,753.5	30.00%	3,709,028	1,347	0.5711	2,118,226	769	95.00%	2,012,314	731	1,309	12.73
465	Cowley	Winfield	16,444,855	3,662.6	30.00%	4,933,457	1,347	0.6141	3,029,636	827	95.00%	2,878,154	786	1,306	13.327
469	Leavenworth	Lansing	16,606,743	3,698.6	30.00%	4,982,023	1,347	0.6070	3,024,088	818	95.00%	2,872,884	777	1,306	15.575
473	Dickinson	Chapman	8,318,925	1,852.8	30.00%	2,495,678	1,347	0.4249	1,060,414	572	82.00%	869,539	469	1,244	16.703
474	Kiowa	Haviland	1,263,795	281.5	30.00%	379,139	1,347	0.0000	0	0	0	0	0	1,347	19.769
476	Gray	Copeland	1,412,916	314.7	30.00%	423,875	1,347	0.0000	0	0	0	0	0	1,347	19.357
477	Gray	Ingalls	2,242,827	499.5	30.00%	672,848	1,347	0.0332	22,339	45	72.00%	16,084	32	1,334	23.727
482	Lane	Dighton	2,324,776	517.8	30.00%	697,433	1,347	0.0000	0	0	0	0	0	1,347	12.13
484	Wilson	Fredonia	5,719,860	1,273.9	30.00%	1,715,958	1,347	0.4543	779,560	612	92.00%	717,195	563	1,298	20.965
489	Ellis	Hays	19,615,814	4,368.8	30.00%	5,884,744	1,347	0.0748	440,179	101	72.00%	316,929	73	1,319	16.114
491	Douglas	Eudora	10,576,046	2,355.5	30.00%	3,172,814	1,347	0.6880	2,182,896	927	97.00%	2,117,409	899	1,319	11.872
492	Butler	Flinthills	2,549,075	567.7	30.00%	764,723	1,347	0.4896	374,408	660	92.00%	344,455	607	1,294	21.83
493	Cherokee	Columbus	8,309,051	1,850.6	30.00%	2,492,715	1,347	0.5011	1,249,099	675	92.00%	1,149,172	621	1,293	16.064
494	Hamilton	Syracuse	4,736,209	1,054.8	30.00%	1,420,863	1,347	0.2073	294,545	279	72.00%	212,072	201	1,269	21.269
495	Pawnee	Ft Larned	8,260,019	1,839.6	30.00%	2,478,006	1,347	0.5266	1,304,918	709	92.00%	1,200,524	653	1,291	18.995
499	Cherokee	Galena	7,110,984	1,583.7	30.00%	2,133,295	1,347	0.8265	1,763,168	1,113	97.00%	1,710,273	1,080	1,314	16.997
500	Wyandotte	Kansas City	166,227,507	37,021.7	30.00%	49,868,252	1,347	0.7158	35,695,695	964	97.00%	34,624,824	935	1,318	13.396
501	Shawnee	Topeka Public Schools	103,010,224	22,942.1	30.00%	30,903,067	1,347	0.6146	18,993,025	828	95.00%	18,043,374	786	1,305	17.066
503	Labette	Parsons	9,815,892	2,186.2	30.00%	2,944,768	1,347	0.6380	1,878,762	859	97.00%	1,822,399	834	1,322	16.97
505	Labette	Chetopa-St. Paul	4,092,410	911.4	30.00%	1,227,723	1,347	0.7237	888,503	975	97.00%	861,848	946	1,318	13.501
507	Haskell	Satanta	3,036,399	676.3	30.00%	910,920	1,347	0.0000	0	0	0	0	0	1,347	7.393
511	Harper	Attica	1,632,759	363.6	30.00%	489,828	1,347	0.2137	104,676	288	72.00%	75,367	207	1,266	23.777
293	Gove	Quinter Public Schools	2,832,751	630.9	30.79%	872,204	1,382	0.2854	248,960	395	82.00%	204,120	324	1,311	21.139
350	Stafford	St John-Hudson	3,221,343	717.4	31.20%	1,005,059	1,401	0.0000	0	0	0	0	0	1,401	21.714
203	Wyandotte	Piper-Kansas City	12,013,744	2,675.7	31.84%	3,825,176	1,430	0.2578	985,998	369	72.00%	710,014	265	1,326	16.799
509	Sumner	South Haven	2,070,027	461.0	31.88%	659,925	1,432	0.4874	321,681	698	92.00%	295,915	642	1,376	30.108
385	Butler	Andover	30,227,751	6,732.2	32.27%	9,754,495	1,449	0.5862	5,718,020	849	95.00%	5,432,181	807	1,407	11.512
407	Russell	Russell County	6,391,302	1,423.5	32.61%	2,084,204	1,464	0.0113	23,549	17	72.00%	16,957	12	1,459	20.09
237	Smith	Smith Center	3,674,706	818.4	32.70%	1,201,629	1,468	0.3981	478,333	584	82.00%	392,262	479	1,363	22.284

			Col 1	Col 2	Col 3	Col 4	Col 5	Col 6	Col 7	Col 8	Col 9	Col 10	Col 11	Col 12	Col 13
	3/25/2015		KSDE SF15-109	Calculation	KSDE SF15-109	Calculation	Calculation	KSDE SF15-109	KSDE SF15-112	Calculation	KSDE SF15-109	KSDE SF15-109	Calculation	Calculation	KSDE 2014-2015 Mill Levies
							EXPECTED LOB		Expected	Expected	Proposed	Prorated	PRORATED AID	PRORATED LOB	
			2014-15 LOB Base	LOB	2014-15 Estimated		Budgeted Total LOB	2014-15 LOB State	2014-15 Est. LOB	Expected LOB State Aid	Proposed LOB Aid	Prorated 2014-15 LOB Aid	Prorated LOB State Aid	Prorated Total LOB	
			General	Weighted Pupils (Col 1 ÷ 4490)	LOB Pct	Budgeted Legal LOB (Col 1 x Col 3)	Per Weighted Pupil (Col 4 ÷ Col 2)	LOB State Aid Rate	LOB State Aid	Per Weighted Pupil (Col 7 ÷ Col 2)	ProRated Pct SF15-078	Proposed LOB Aid	Per Weighted Pupil (Col 10 ÷ Col 2)	Prorated Total LOB (Col 5 - (Col 8-Col 11))	2014-2015 LOB Mill Levy
USD #	County	District Name	Fund	(Col 1 ÷ 4490)	Used	(Col 1 x Col 3)	(Col 4 ÷ Col 2)	Aid Rate	State Aid	(Col 7 ÷ Col 2)	SF15-078	LOB Aid	(Col 10 ÷ Col 2)	(Col 5 - (Col 8-Col 11))	LOB Mill Levy
400	McPherson	Smoky Valley	7,167,905	1,596.4	32.74%	2,346,772	1,470	0.4599	1,079,402	676	92.00%	992,938	622	1,416	17.408
312	Reno	Haven Public Schools	7,263,556	1,617.7	32.83%	2,384,625	1,474	0.3997	953,095	589	82.00%	781,571	483	1,368	19.306
460	Harvey	Hesston	5,936,071	1,322.1	32.97%	1,957,123	1,480	0.5723	1,120,143	847	95.00%	1,064,058	805	1,438	15.895
416	Miami	Louisburg	10,961,074	2,441.2	32.98%	3,614,962	1,481	0.4339	1,568,519	643	82.00%	1,286,196	527	1,365	14.733
207	Leavenworth	Ft Leavenworth	10,519,795	2,342.9	33.00%	3,471,532	1,482	0.9885	3,431,609	1,465	97.00%	3,328,661	1,421	1,438	17.116
209	Stevens	Moscow Public Schools	2,039,676	454.3	33.00%	673,093	1,482	0.0000	0	0		0	0	1,482	12.47
225	Meade	Fowler	1,752,125	390.2	33.00%	578,201	1,482	0.2120	122,579	314	72.00%	88,257	226	1,394	28.174
229	Johnson	Blue Valley	147,913,467	32,942.9	33.00%	48,811,444	1,482	0.0683	3,333,822	101	72.00%	2,400,352	73	1,454	16.46
232	Johnson	De Soto	42,073,303	9,370.4	33.00%	13,884,190	1,482	0.5133	7,126,755	761	92.00%	6,556,614	700	1,421	13.696
233	Johnson	Olathe	195,146,444	43,462.5	33.00%	64,398,327	1,482	0.4733	30,479,728	701	92.00%	28,041,350	645	1,426	15.303
239	Ottawa	North Ottawa County	5,250,194	1,169.3	33.00%	1,732,564	1,482	0.5291	916,700	784	92.00%	843,364	721	1,419	19.668
240	Ottawa	Twin Valley	4,857,339	1,081.8	33.00%	1,602,922	1,482	0.5824	933,542	863	95.00%	886,865	820	1,439	21.527
267	Sedgwick	Renwick	11,824,762	2,633.6	33.00%	3,902,171	1,482	0.5114	1,995,570	758	92.00%	1,835,925	697	1,421	13.489
410	Marion	Durham-Hillsboro-Lehigh	4,915,756	1,094.8	33.00%	1,622,199	1,482	0.4356	706,630	645	92.00%	650,100	594	1,431	21.779
419	McPherson	Canton-Galva	3,540,487	788.5	33.00%	1,168,361	1,482	0.2821	329,595	418	82.00%	270,268	343	1,407	22.62
423	McPherson	Moundridge	3,549,960	790.6	33.00%	1,171,487	1,482	0.1450	169,866	215	72.00%	122,303	155	1,422	20.941
438	Pratt	Skyline Schools	3,535,989	787.5	33.00%	1,166,876	1,482	0.3948	460,683	585	82.00%	377,760	480	1,377	22.061
448	McPherson	Inman	3,681,515	819.9	33.00%	1,214,900	1,482	0.3193	387,918	473	82.00%	318,092	388	1,397	22.191
468	Lane	Healy Public Schools	974,328	217.0	33.00%	321,528	1,482	0.0000	0	0		0	0	1,482	21.098
496	Pawnee	Pawnee Heights	1,400,153	311.8	33.00%	462,050	1,482	0.2650	122,443	393	72.00%	88,159	283	1,372	19.316
497	Douglas	Lawrence	71,778,233	15,986.2	33.00%	23,686,817	1,482	0.2506	5,935,916	371	72.00%	4,273,860	267	1,378	15.897
512	Johnson	Shawnee Mission Pub Sch	181,374,241	40,395.2	33.00%	59,853,500	1,482	0.0700	4,189,745	104	72.00%	3,016,616	75	1,453	17.333
TOTALS			3,496,844,859	778,807.3		1,061,864,741			483,829,732			448,422,920			