

**Kansas State Department of Education
Assessed Valuation Report for 2008-2009**

SD#	County Name	USD Name	FTE Enrollment (includes MILT)	Total Valuation	Total Valuation Per Pupil	General Fund Valuation	LOB Valuation	LOB Val Per Pupil
D0257	Allen	Marmaton Valley	321.0	14,558,636	45,354	13,001,029	14,558,636	45,354
D0258	Allen	Iola	1,392.5	51,050,780	36,661	43,453,248	51,049,901	36,661
D0365	Allen	Humboldt	493.0	25,172,670	51,060	22,575,490	25,172,670	51,060
D0479	Anderson	Garnett	1,107.2	59,724,526	53,942	53,228,689	59,718,201	53,936
D0377	Anderson	Crest	221.0	14,077,432	63,699	12,747,143	14,077,432	63,699
D0409	Atchison	Atchison County	683.6	38,875,035	56,868	34,720,204	38,790,659	56,745
D0254	Atchison	Atchison	1,580.0	80,859,486	51,177	71,238,890	80,448,766	50,917
D0255	Barber	Barber Co.	500.5	74,954,782	149,760	71,651,840	74,918,158	149,687
D0354	Barber	South Barber Co.	220.5	40,743,453	184,778	39,265,229	40,739,079	184,758
D0355	Barton	Claffin	222.1	26,762,802	120,499	25,590,717	26,759,083	120,482
D0428	Barton	Ellinwood	425.7	32,964,964	77,437	30,286,926	32,960,519	77,427
D0431	Barton	Great Bend	2,972.8	139,973,255	47,085	124,422,472	139,803,463	47,028
D0234	Barton	Hoisington	607.5	41,330,320	68,033	37,776,539	41,330,320	68,033
D0235	Bourbon	Ft. Scott	1,947.5	77,417,806	39,752	66,509,342	77,395,135	39,741
D0415	Bourbon	Uniontown	433.4	13,850,992	31,959	11,737,163	13,850,992	31,959
D0430	Brown	Hiawatha	841.8	65,193,435	77,445	59,696,117	65,142,895	77,385
D0205	Brown	Brown County	635.5	20,347,702	32,018	17,371,542	20,324,947	31,983
D0206	Butler	Bluestem	582.9	29,745,029	51,029	26,129,344	29,745,029	51,029
D0206	Butler	Remington-Whitewater	511.8	34,565,657	67,537	31,506,942	34,565,657	67,537
D0375	Butler	Circle	1,593.8	156,976,887	98,492	149,742,360	156,975,677	98,491
D0385	Butler	Andover	4,538.3	245,610,131	54,119	228,824,215	245,610,131	54,119
D0394	Butler	Rose Hill	1,660.4	56,029,302	33,744	49,560,972	56,029,302	33,744
D0396	Butler	Douglass	776.5	24,491,398	31,541	21,377,755	24,487,942	31,536
D0402	Butler	Augusta	2,141.1	78,858,862	36,831	68,938,457	78,847,666	36,826
D0490	Butler	El Dorado	1,992.9	177,351,137	88,991	166,062,227	177,260,687	88,946
D0492	Butler	Flinthills	294.8	15,388,866	52,201	14,028,259	15,388,866	52,201
D0284	Chase	Chase County	417.5	40,056,979	95,945	36,929,840	40,056,979	95,945
D0285	Chautauqua	Cedar Vale	139.5	7,445,305	53,371	6,543,418	7,445,268	53,371
D0286	Chautauqua	Chautauqua	364.0	18,383,286	50,504	15,690,627	18,382,905	50,502
D0493	Cherokee	Riverton	827.5	28,954,882	34,991	25,637,615	28,954,882	34,991
D0499	Cherokee	Columbus	1,152.6	57,475,085	49,866	50,479,080	57,475,085	49,866
D0508	Cherokee	Galena	728.0	13,467,183	18,499	10,283,000	13,467,183	18,499
D0103	Cherokee	Baxter Springs	926.5	25,763,982	27,808	21,432,495	25,763,982	27,808
D0297	Cheyenne	Cheylin	130.5	17,238,258	132,094	16,051,459	17,238,258	132,094
D0219	Cheyenne	St. Francis	297.5	31,052,135	104,377	28,788,396	31,052,135	104,377
D0220	Clark	Minneola	271.0	21,279,706	78,523	20,373,468	21,279,706	78,523
D0379	Clark	Ashland	217.2	32,645,434	150,301	31,521,831	32,645,434	150,301
D0333	Clay	Clay Center	1,358.4	67,672,214	49,818	59,818,806	67,530,850	49,714
D0334	Cloud	Concordia	1,062.1	46,322,518	43,614	40,218,905	46,322,518	43,614
D0243	Cloud	Southern Cloud	231.5	18,279,972	78,963	16,825,704	18,279,972	78,963
D0244	Coffey	Lebo-Waverly	547.0	24,830,420	45,394	22,282,598	24,830,420	45,394
D0245	Coffey	Burlington	820.4	365,156,854	445,096	361,336,769	365,156,854	445,096
D0300	Coffey	LeRoy-Gridley	259.5	20,801,458	80,160	19,182,425	20,801,458	80,160
D0462	Comanche	Comanche County	307.0	51,359,949	167,296	49,510,901	51,350,804	167,266
D0463	Cowley	Central	336.5	12,121,155	36,021	10,182,261	12,121,155	36,021
D0465	Cowley	Udall	391.2	15,133,880	38,686	13,266,616	15,133,880	38,686
D0470	Cowley	Winfield	2,430.7	98,135,774	40,373	85,944,860	98,102,834	40,360
D0471	Cowley	Arkansas City	2,709.3	80,122,335	29,573	66,059,437	80,113,899	29,570
D0246	Cowley	Dexter	173.0	6,302,531	36,431	5,684,424	6,302,531	36,431
D0247	Crawford	Northeast	527.5	16,291,094	30,884	12,446,151	16,291,094	30,884
D0248	Crawford	Cherokee	706.5	26,678,835	37,762	22,401,325	26,678,835	37,762
D0249	Crawford	Girard	996.5	34,504,990	34,626	29,558,193	34,504,810	34,626
D0250	Crawford	Frontenac	827.5	23,600,953	28,521	20,066,813	23,597,467	28,517
D0294	Crawford	Pittsburg	2,638.1	150,243,165	56,951	132,012,802	150,219,482	56,942
D0393	Decatur	Oberlin	366.2	36,803,050	100,500	33,742,110	36,803,050	100,500
D0435	Dickinson	Solomon	389.6	20,649,222	53,001	18,823,427	20,649,222	53,001
D0473	Dickinson	Abilene	1,495.5	76,293,566	51,015	68,659,211	76,288,858	51,012
D0473	Dickinson	Chapman	973.0	60,139,892	61,809	54,672,565	60,139,892	61,809
D0473	Dickinson	Rural Vista	416.0	22,901,252	55,051	20,656,069	22,901,252	55,051
D0406	Dickinson	Herington	516.4	18,391,205	35,614	15,456,489	18,391,205	35,614
D0425	Doniphan	Wathena	401.0	17,776,354	44,330	15,790,210	17,751,811	44,269
D0429	Doniphan	Highland	220.5	12,295,763	55,763	10,944,361	12,280,210	55,693
D0429	Doniphan	Troy	337.5	15,567,921	46,127	13,772,625	15,542,083	46,051

7/7/2009

**Kansas State Department of Education
Assessed Valuation Report for 2008-2009**

SD#	County Name	USD Name	FTE Enrollment (includes MILT)	Total Valuation	Total Valuation Per Pupil	General Fund Valuation	LOB Valuation	LOB Val Per Pupil
J433	Doniphan	Midway	156.9	22,792,112	145,265	21,824,785	22,782,928	145,207
D0486	Doniphan	Elwood	309.9	12,618,023	40,716	11,662,234	12,604,169	40,672
D0348	Douglas	Baldwin City	1,359.4	74,516,190	54,815	68,133,859	74,516,190	54,815
D0491	Douglas	Eudora	1,396.3	57,259,533	41,008	51,700,327	57,259,533	41,008
D0497	Douglas	Lawrence	10,418.4	975,462,934	93,629	917,605,285	975,462,934	93,629
D0347	Edwards	Kinsely-Offerle	302.6	28,008,986	92,561	25,807,056	28,003,283	92,542
D0502	Edwards	Lewis	101.6	16,957,420	166,904	16,304,410	16,957,420	166,904
D0282	Elk	West Elk	355.2	19,470,188	54,815	16,417,549	19,470,188	54,815
D0283	Elk	Elk Valley	185.0	12,100,292	65,407	11,302,782	12,100,292	65,407
D0388	Ellis	Ellis	367.6	43,502,600	118,342	41,005,353	43,502,600	118,342
D0432	Ellis	Victoria	257.5	36,252,699	140,787	34,396,321	36,252,699	140,787
D0489	Ellis	Hays	2,758.2	244,284,848	88,567	226,162,614	244,246,454	88,553
D0327	Ellsworth	Ellsworth	639.6	32,370,848	50,611	28,405,713	32,370,848	50,611
D0328	Ellsworth	Lorraine	453.0	63,119,276	139,336	60,495,458	63,117,651	139,333
D0363	Finney	Holcomb	865.0	167,453,708	193,588	165,442,624	167,453,708	193,588
D0457	Finney	Garden City	6,751.5	316,989,543	46,951	295,695,054	316,978,739	46,949
D0381	Ford	Spearsville	352.0	16,558,466	47,041	15,512,173	16,558,466	47,041
D0443	Ford	Dodge City	5,550.7	179,966,575	32,422	160,786,942	179,966,575	32,422
D0459	Ford	Bucklin	232.9	25,913,725	111,265	24,565,812	25,913,725	111,265
D0287	Franklin	West Franklin	699.0	38,368,131	54,890	33,551,167	38,368,131	54,890
D0288	Franklin	Central Heights	543.0	22,858,041	42,096	20,011,801	22,858,041	42,096
D0289	Franklin	Wellsville	836.0	45,154,145	54,012	40,977,733	45,154,145	54,012
D0290	Franklin	Ottawa	2,411.9	119,967,983	49,740	108,110,360	119,905,545	49,714
D0475	Geary	Junction City	7,242.9	199,265,179	27,512	179,983,886	198,921,573	27,464
D0291	Gove	Grinnell	81.5	17,055,666	209,272	16,432,478	17,055,666	209,272
D0292	Gove	Wheatland	112.5	12,870,786	114,407	11,991,846	12,870,786	114,407
D0293	Gove	Quinter	261.0	20,106,518	77,036	18,738,197	20,106,518	77,036
D0281	Graham	Graham County	365.6	56,559,593	154,703	53,947,145	56,556,574	154,695
214	Grant	Ulysses	1,591.0	324,322,457	203,848	318,561,415	324,322,457	203,848
02	Gray	Cimarron-Ensign	650.0	33,421,511	51,418	30,750,694	33,421,511	51,418
D0371	Gray	Montezuma	214.9	15,038,231	69,978	13,822,132	15,038,231	69,978
D0476	Gray	Copeland	112.5	11,087,127	98,552	10,452,161	11,087,127	98,552
D0477	Gray	Ingalls	228.5	17,494,580	76,563	16,817,471	17,494,580	76,563
D0200	Greeley	Greeley County	211.0	35,329,455	167,438	34,003,739	35,329,455	167,438
D0386	Greenwood	Madison-Virgil	226.5	13,417,242	59,237	11,979,967	13,417,242	59,237
D0389	Greenwood	Eureka	598.5	28,452,279	47,539	23,340,371	28,452,279	47,539
D0390	Greenwood	Hamilton	99.5	7,642,018	76,804	7,070,882	7,642,018	76,804
D0494	Hamilton	Syracuse	469.5	59,439,772	126,602	57,253,799	59,439,772	126,602
D0361	Harper	Anthony-Harper	818.2	51,372,702	62,787	46,377,674	51,355,764	62,767
D0511	Harper	Attica	138.5	18,724,938	135,198	17,920,057	18,721,712	135,175
D0369	Harvey	Burrton	244.7	17,534,657	71,658	16,163,107	17,532,716	71,650
D0373	Harvey	Newton	3,383.4	144,440,319	42,691	126,627,915	144,353,437	42,665
D0439	Harvey	Sedgwick	532.0	14,107,788	26,518	12,386,947	14,103,913	26,511
D0440	Harvey	Halstead	789.6	34,031,269	43,099	30,056,398	34,024,179	43,090
D0460	Harvey	Hesston	820.0	36,254,087	44,212	33,365,004	36,229,000	44,182
D0374	Haskell	Sublette	461.4	110,433,932	239,345	108,563,402	110,433,932	239,345
D0507	Haskell	Satanta	343.0	206,669,815	602,536	205,334,299	206,669,815	602,536
D0227	Hodgeman	Jetmore	251.5	24,762,060	98,457	23,509,140	24,762,060	98,457
D0228	Hodgeman	Hanston	72.5	9,259,176	127,713	8,786,275	9,259,176	127,713
D0335	Jackson	North Jackson	360.0	14,750,861	40,975	12,931,841	14,750,420	40,973
D0336	Jackson	Holton	1,052.3	40,284,135	38,282	35,072,109	40,274,496	38,273
D0337	Jackson	Mayetta	912.8	25,552,906	27,994	22,173,190	25,547,827	27,988
D0338	Jefferson	Valley Falls	409.3	14,792,156	36,140	12,789,306	14,792,156	36,140
D0339	Jefferson	Jefferson County	488.0	15,519,055	31,801	13,487,547	15,519,055	31,801
D0340	Jefferson	Jefferson West	916.0	37,841,336	41,312	33,560,439	37,841,336	41,312
D0341	Jefferson	Oskaloosa	523.6	26,158,734	49,959	22,693,142	26,158,734	49,959
D0342	Jefferson	McLouth	516.7	29,045,763	56,214	25,950,431	29,045,763	56,214
D0343	Jefferson	Perry	929.2	55,888,568	60,147	51,058,118	55,888,568	60,147
07	Jewell	Rock Hills	265.0	22,927,301	86,518	20,839,185	22,927,301	86,518
D0279	Jewell	Jewell	90.5	9,921,624	109,631	9,203,822	9,921,624	109,631
D0229	Johnson	Blue Valley	19,939.4	2,391,961,375	119,962	2,313,207,003	2,391,961,375	119,962
D0230	Johnson	Spring Hill	2,224.7	128,811,934	57,901	120,528,452	128,811,934	57,901
D0231	Johnson	Gardner-Edgerton	4,332.4	254,800,166	58,813	237,501,171	254,747,365	58,801

7/7/2009

**Kansas State Department of Education
Assessed Valuation Report for 2008-2009**

SD#	County Name	USD Name	FTE Enrollment (includes MILT)	Total Valuation	Total Valuation Per Pupil	General Fund Valuation	LOB Valuation	LOB Val Per Pupil
J232	Johnson	DeSoto	6,070.0	397,392,976	65,468	374,803,939	397,390,671	65,468
D0233	Johnson	Olathe	25,190.1	1,879,157,332	74,599	1,782,436,100	1,879,157,332	74,599
D0512	Johnson	Shawnee Mission	26,579.0	3,216,483,726	121,016	3,046,819,758	3,216,389,440	121,012
D0215	Kearny	Lakin	637.0	204,267,503	320,671	201,943,605	204,267,503	320,671
D0216	Kearny	Deerfield	278.0	65,984,612	237,355	65,221,444	65,984,612	237,355
D0331	Kingman	Kingman	1,033.3	73,267,433	70,906	67,199,204	73,261,333	70,900
D0332	Kingman	Cunningham	176.5	65,549,475	371,385	64,116,177	65,538,140	371,321
D0422	Kiowa	Greensburg	210.5	31,466,525	149,485	30,689,481	31,457,014	149,439
D0424	Kiowa	Mullinville	226.6	28,586,816	126,155	28,209,333	28,585,945	126,152
D0474	Kiowa	Haviland	139.0	22,747,509	163,651	22,123,733	22,743,217	163,620
D0503	Labette	Parsons	1,343.4	53,376,552	39,732	44,258,354	53,306,369	39,680
D0504	Labette	Oswego	473.6	11,092,360	23,421	9,111,933	11,083,685	23,403
D0505	Labette	Chetopa - St. Paul	502.4	13,190,884	26,256	10,818,027	13,190,228	26,254
D0506	Labette	Labette County	1,580.6	49,708,026	31,449	42,909,214	49,708,026	31,449
D0468	Lane	Healy	73.5	11,883,632	161,682	11,566,595	11,883,632	161,682
D0482	Lane	Dighton	253.0	41,819,403	165,294	40,250,451	41,819,403	165,294
D0207	Leavenworth	Ft. Leavenworth	1,859.4	2,346,014	1,262	2,346,014	2,346,014	1,262
D0449	Leavenworth	Easton	671.1	31,552,237	47,016	28,498,060	31,552,237	47,016
D0453	Leavenworth	Leavenworth	3,857.2	197,241,535	51,136	175,838,194	197,188,750	51,122
D0458	Leavenworth	Basehor-Linwood	2,139.1	125,961,097	58,885	116,178,904	125,937,990	58,874
D0464	Leavenworth	Tonganoxie	1,772.4	90,048,489	50,806	81,875,301	90,035,909	50,799
D0469	Leavenworth	Lansing	2,402.8	110,546,171	46,007	101,452,023	110,521,452	45,997
D0298	Lincoln	Lincoln	337.0	24,022,465	71,283	21,594,639	24,017,270	71,268
D0299	Lincoln	Sylvan Grove	144.6	13,280,844	91,845	12,224,468	13,280,141	91,841
D0344	Linn	Pleasanton	359.0	13,858,043	38,602	11,836,449	13,855,849	38,596
D0346	Linn	Jayhawk	525.9	28,856,249	54,870	24,831,917	28,856,249	54,870
D0362	Linn	Prairie View	933.5	132,471,310	141,908	126,208,951	132,455,535	141,891
D0274	Logan	Oakley	411.7	40,838,807	99,196	38,322,715	40,833,361	99,182
275	Logan	Triplains	86.5	15,001,026	173,422	14,545,307	15,000,068	173,411
251	Lyon	North Lyon Co.	513.0	28,880,176	56,297	25,855,840	28,880,176	56,297
D0252	Lyon	Southern Lyon Co.	511.3	33,751,867	66,012	31,108,174	33,751,867	66,012
D0253	Lyon	Emporia	4,307.1	177,385,978	41,185	158,029,680	177,360,704	41,179
D0397	Marion	Centre	229.2	18,443,285	80,468	16,972,688	18,441,865	80,462
D0398	Marion	Peabody-Burns	335.0	22,146,371	66,109	19,972,467	22,142,301	66,096
D0408	Marion	Marion	597.8	28,517,689	47,704	24,602,348	28,512,625	47,696
D0410	Marion	Durham-Hills	590.8	31,785,363	53,801	28,181,706	31,776,498	53,786
D0411	Marion	Goessel	245.3	11,757,150	47,930	10,430,619	11,756,284	47,926
D0364	Marshall	Marysville	740.0	58,580,954	79,163	53,510,185	58,495,659	79,048
D0380	Marshall	Vermillion	525.0	22,295,185	42,467	19,747,654	22,278,327	42,435
D0488	Marshall	Axtell	296.7	22,072,127	74,392	20,539,547	22,061,915	74,358
D0498	Marshall	Valley Heights	363.0	15,750,657	43,390	13,680,604	15,730,926	43,336
D0400	McPherson	Smoky Valley	1,016.4	53,930,955	53,061	48,176,733	53,930,955	53,061
D0418	McPherson	McPherson	2,259.8	167,163,479	73,973	155,122,128	167,163,479	73,973
D0419	McPherson	Canton-Galva	367.8	28,024,572	76,195	25,535,574	28,024,572	76,195
D0423	McPherson	Moundridge	434.5	41,041,198	94,456	38,289,472	41,041,198	94,456
D0448	McPherson	Inman	445.3	25,938,287	58,249	23,881,631	25,938,287	58,249
D0225	Meade	Fowler	162.0	13,472,701	83,165	12,653,898	13,472,701	83,165
D0226	Meade	Meade	458.9	66,932,397	145,854	65,005,875	66,932,397	145,854
D0367	Miami	Osawatomie	1,121.0	45,175,939	40,300	39,491,133	45,148,557	40,275
D0368	Miami	Paola	2,027.9	133,432,513	65,798	123,642,669	133,424,390	65,794
D0416	Miami	Louisburg	1,644.7	121,003,653	73,572	113,444,461	121,003,653	73,572
D0272	Mitchell	Waconda	357.4	21,219,979	59,373	18,466,840	21,218,690	59,370
D0273	Mitchell	Beloit	713.9	39,627,990	55,509	35,206,150	39,627,990	55,509
D0436	Montgomery	Caney	807.0	31,514,064	39,051	27,509,233	31,508,992	39,045
D0445	Montgomery	Coffeyville	1,800.2	176,841,813	98,235	164,634,047	176,829,834	98,228
D0446	Montgomery	Independence	1,832.0	100,640,940	54,935	88,609,778	100,626,942	54,927
D0447	Montgomery	Cherryvale	878.2	24,739,549	28,171	21,015,542	24,734,124	28,165
D0417	Morris	Morris County	764.4	55,045,144	72,011	49,218,490	55,045,144	72,011
17	Morton	Rolla	200.0	83,943,107	419,716	83,271,187	83,943,107	419,716
D0218	Morton	Elkhart	676.3	92,980,093	137,484	90,853,702	92,980,093	137,484
D0441	Nemaha	Sabetha	935.5	44,399,385	47,461	40,287,213	44,397,264	47,458
D0442	Nemaha	Nemaha Valley	439.0	32,688,009	74,460	29,799,430	32,688,009	74,460
D0451	Nemaha	B & B	192.5	12,292,415	63,857	11,576,018	12,292,030	63,855

7/7/2009


**Kansas State Department of Education
Assessed Valuation Report for 2008-2009**

SD#	County Name	USD Name	FTE Enrollment (includes MILT)	Total Valuation	Total Valuation Per Pupil	General Fund Valuation	LOB Valuation	LOB Val Per Pupil
D0101	Neosho	Erie	547.3	45,584,337	83,289	42,166,147	45,584,337	83,289
D0413	Neosho	Chanute	1,773.0	64,017,456	36,107	54,098,375	64,017,456	36,107
D0106	Ness	Western Plains	160.2	37,829,871	236,142	36,506,725	37,828,932	236,136
D0303	Ness	Ness City	274.5	40,282,877	146,750	38,569,475	40,280,767	146,742
D0211	Norton	Norton	684.0	24,747,155	36,180	21,328,888	24,747,155	36,180
D0212	Norton	Northern Valley	206.5	9,632,895	46,648	8,832,139	9,632,895	46,648
D0213	Norton	West Solomon	37.7	10,917,279	289,583	10,374,824	10,917,279	289,583
D0420	Osage	Osage City	644.1	27,041,333	41,983	23,590,638	27,041,333	41,983
D0421	Osage	Lyndon	432.0	20,773,718	48,087	18,124,116	20,773,718	48,087
D0434	Osage	Santa Fe	1,115.2	46,071,685	41,312	40,369,920	46,071,685	41,312
D0454	Osage	Burlingame	329.3	11,547,999	35,068	9,876,025	11,547,999	35,068
D0456	Osage	Marais Des Cygnes	267.0	14,800,610	55,433	13,208,621	14,800,610	55,433
D0392	Osborne	Osborne	335.3	17,089,400	50,967	15,122,404	17,088,341	50,964
D0239	Ottawa	North Ottawa Co.	602.9	31,534,350	52,304	28,271,772	31,520,880	52,282
D0240	Ottawa	Twin Valley	610.5	27,219,014	44,585	24,792,718	27,219,014	44,585
D0495	Pawnee	Ft. Larned	862.0	44,756,762	51,922	39,323,717	44,742,507	51,905
D0496	Pawnee	Pawnee Heights	147.1	10,792,436	73,368	10,104,912	10,789,979	73,351
D0110	Phillips	Thunder Ridge	235.0	14,877,028	63,307	13,407,920	14,875,494	63,300
D0325	Phillips	Phillipsburg	655.0	27,392,276	41,820	24,210,872	27,392,276	41,820
D0326	Phillips	Logan	167.5	15,172,753	90,584	14,260,973	15,172,705	90,583
D0320	Pottawatomie	Wamego	1,292.0	69,092,270	53,477	62,921,237	69,092,270	53,477
D0321	Pottawatomie	Kaw Valley	1,122.0	226,214,636	201,617	220,844,221	226,214,636	201,617
D0322	Pottawatomie	Onaga	317.5	17,506,857	55,140	15,541,735	17,491,273	55,091
D0323	Pottawatomie	Westmoreland	813.7	37,395,558	45,957	33,271,808	37,395,558	45,957
D0382	Pratt	Pratt	1,089.4	92,948,763	85,321	85,485,460	68,959,430	63,300
D0438	Pratt	Skyline	358.0	28,464,247	79,509	27,349,791	28,450,381	79,470
D0105	Rawlins	Rawlins County	317.5	24,471,382	77,075	22,282,445	24,468,897	77,067
D0308	Reno	Hutchinson	4,542.4	200,480,906	44,135	172,561,537	200,389,873	44,115
D0309	Reno	Nickerson	1,139.4	62,946,375	55,245	56,461,030	62,945,389	55,244
D0310	Reno	Fairfield	303.7	32,757,756	107,862	30,309,800	32,757,756	107,862
D0311	Reno	Pretty Prairie	269.4	15,057,144	55,891	13,523,652	15,016,778	55,742
D0312	Reno	Haven	992.5	57,126,490	57,558	52,102,481	57,123,761	57,555
D0313	Reno	Buhler	2,145.5	120,177,151	56,014	109,766,956	120,159,461	56,005
D0109	Republic	Republic County	480.0	34,974,258	72,863	31,125,952	34,974,258	72,863
D0426	Republic	Pike Valley	253.5	12,459,075	49,148	11,263,446	12,459,075	49,148
D0376	Rice	Sterling	523.6	22,448,113	42,873	19,920,740	22,430,149	42,838
D0401	Rice	Chase	140.5	20,723,633	147,499	19,976,367	20,723,633	147,499
D0405	Rice	Lyons	737.1	33,210,688	45,056	29,646,561	33,210,688	45,056
D0444	Rice	Little River	299.3	29,228,077	97,655	27,909,384	29,228,077	97,655
D0378	Riley	Riley County	646.3	33,890,463	52,438	30,406,877	33,890,463	52,438
D0383	Riley	Manhattan	5,840.7	515,950,924	88,337	482,207,700	515,950,924	88,337
D0384	Riley	Blue Valley	198.9	16,223,074	81,564	14,357,282	16,223,074	81,564
D0269	Rooks	Palco	164.0	46,848,415	285,661	46,032,430	46,847,053	285,653
D0270	Rooks	Plainville	381.9	61,304,914	160,526	58,959,978	61,293,474	160,496
D0271	Rooks	Stockton	297.1	30,218,072	101,710	28,243,510	30,203,303	101,660
D0395	Rush	LaCrosse	299.5	23,700,496	79,134	21,364,291	23,700,496	79,134
D0403	Rush	Otis-Bison	171.3	18,443,477	107,668	16,988,981	18,443,477	107,668
D0399	Russell	Paradise	125.6	32,196,592	256,342	31,548,485	32,196,592	256,342
D0407	Russell	Russell	923.2	80,220,310	86,894	73,716,986	80,180,476	86,851
D0305	Saline	Salina	6,959.3	430,052,372	61,795	390,822,504	429,972,511	61,784
D0306	Saline	Southeast of Saline	679.6	60,507,478	89,034	57,646,860	60,507,478	89,034
D0307	Saline	Ell-Saline	451.0	19,360,239	42,927	17,686,504	19,360,239	42,927
D0466	Scott	Scott County	855.9	84,428,534	98,643	79,893,848	84,428,534	98,643
D0259	Sedgwick	Wichita	45,579.7	2,678,122,915	58,757	2,432,636,758	2,678,032,418	58,755
D0260	Sedgwick	Derby	6,262.3	357,299,259	57,056	332,294,850	357,299,259	57,056
D0261	Sedgwick	Haysville	4,647.8	130,843,208	28,152	112,293,265	130,821,231	28,147
D0262	Sedgwick	Valley Center	2,523.3	105,319,209	41,739	93,902,529	105,319,209	41,739
D0263	Sedgwick	Mulvane	1,817.0	59,750,465	32,884	51,212,738	59,716,091	32,865
D0264	Sedgwick	Clearwater	1,280.7	58,018,588	45,302	53,189,931	58,014,386	45,299
D0265	Sedgwick	Goddard	4,809.8	213,695,143	44,429	193,442,235	213,695,143	44,429
D0266	Sedgwick	Maize	6,327.9	324,682,591	51,310	299,809,692	324,682,591	51,310
D0267	Sedgwick	Renwick	1,927.8	92,966,485	48,224	86,549,908	92,966,485	48,224
D0268	Sedgwick	Cheney	777.3	31,312,669	40,284	28,329,488	31,309,726	40,280

7/7/2009

**Kansas State Department of Education
Assessed Valuation Report for 2008-2009**

SD#	County Name	USD Name	FTE Enrollment (includes MILT)	Total Valuation	Total Valuation Per Pupil	General Fund Valuation	LOB Valuation	LOB Val Per Pupil
J480	Seward	Liberal	4,257.7	195,985,413	46,031	182,593,885	195,985,413	46,031
D0483	Seward	Kismet-Plains	714.5	91,643,594	128,263	89,322,359	91,643,594	128,263
D0345	Shawnee	Seaman	3,467.7	214,761,078	61,932	198,034,765	214,752,364	61,929
D0372	Shawnee	Silver Lake	716.4	28,049,716	39,154	25,315,432	28,049,716	39,154
D0437	Shawnee	Auburn Washburn	5,356.4	443,141,054	82,731	416,942,473	443,141,054	82,731
D0450	Shawnee	Shawnee Heights	3,362.4	172,936,491	51,432	156,376,367	172,936,491	51,432
D0501	Shawnee	Topeka	12,903.4	634,802,656	49,197	559,290,875	633,891,888	49,126
D0412	Sheridan	Hoxie	292.9	30,505,560	104,150	28,341,403	30,505,560	104,150
D0352	Sherman	Goodland	906.4	63,379,731	69,925	57,857,716	63,371,234	69,915
D0237	Smith	Smith Center	446.0	24,620,392	55,203	21,915,539	24,609,320	55,178
D0349	Stafford	Stafford	266.7	17,535,949	65,752	16,100,784	17,531,867	65,736
D0350	Stafford	St. John-Hudson	362.7	38,511,208	106,179	36,604,130	38,507,752	106,170
D0351	Stafford	Macksville	301.9	37,259,511	123,417	36,114,085	37,258,837	123,414
D0452	Stanton	Stanton County	423.2	107,270,357	253,474	105,498,810	107,270,357	253,474
D0209	Stevens	Moscow	208.7	98,252,917	470,785	97,698,827	98,252,917	470,785
D0210	Stevens	Hugoton	947.7	320,972,644	338,686	317,084,384	320,972,644	338,686
D0353	Sumner	Wellington	1,642.9	64,829,815	39,461	56,432,737	64,772,729	39,426
D0356	Sumner	Conway Springs	528.4	19,345,648	36,612	17,190,506	19,326,685	36,576
D0357	Sumner	Belle Plaine	691.3	19,832,202	28,688	16,815,602	19,817,706	28,667
D0358	Sumner	Oxford	340.6	16,913,958	49,659	15,122,296	16,904,319	49,631
D0359	Sumner	Argonia	186.5	13,055,778	70,004	12,002,633	13,052,011	69,984
D0360	Sumner	Caldwell	221.0	14,270,509	64,572	12,617,830	14,263,693	64,542
D0509	Sumner	South Haven	225.5	9,761,285	43,287	9,003,440	9,760,844	43,285
D0314	Thomas	Brewster	91.5	10,126,143	110,668	9,532,494	10,126,143	110,668
D0315	Thomas	Colby	926.4	58,082,573	62,697	52,660,074	58,082,573	62,697
D0316	Thomas	Golden Plains	189.4	9,203,014	48,590	8,441,265	9,203,014	48,590
D0208	Trego	WaKeeney	443.0	38,443,798	86,781	35,483,233	38,443,798	86,781
D0329	Wabaunsee	Alma	463.1	35,029,695	75,642	31,774,529	34,983,708	75,542
D0330	Wabaunsee	Wabaunsee East	475.0	31,251,616	65,793	27,787,929	31,229,446	65,746
D0341	Wallace	Wallace	193.5	18,978,708	98,081	17,771,546	18,978,708	98,081
D0242	Wallace	Weskan	98.0	7,110,667	72,558	6,862,696	7,110,667	72,558
D0108	Washington	Washington Co. Schools	400.5	26,518,988	66,215	23,966,554	26,508,014	66,187
D0223	Washington	Barnes	336.6	24,801,007	73,681	22,542,912	24,782,445	73,626
D0224	Washington	Clifton-Clyde	292.5	22,842,066	78,093	20,979,101	22,842,066	78,093
D0467	Wichita	Leoti	426.1	29,191,010	68,507	27,189,028	29,191,010	68,507
D0387	Wilson	Altoona-Midway	179.5	25,879,188	144,174	24,200,414	25,879,188	144,174
D0461	Wilson	Neodesha	716.4	31,427,795	43,869	27,942,500	31,427,795	43,869
D0484	Wilson	Fredonia	744.1	44,242,187	59,457	39,220,720	44,223,961	59,433
D0366	Woodson	Woodson	399.0	24,682,832	61,862	21,768,102	24,682,832	61,862
D0202	Wyandotte	Turner	3,853.7	156,616,403	40,641	142,155,499	156,616,403	40,641
D0203	Wyandotte	Piper	1,581.5	189,557,527	119,859	181,532,025	189,557,527	119,859
D0204	Wyandotte	Bonner Springs	2,279.6	152,486,967	66,892	141,917,184	152,221,661	66,776
D0500	Wyandotte	Kansas City	18,427.1	797,584,458	43,283	712,547,447	797,451,227	43,276
TOTALS			447,705.6	30,900,537,887	69,020	28,685,048,516	30,871,915,236	68,956



6/8/2010

Kansas State Department of Education
Assessed Valuation Report for 2009-2010

USD	County	USD Name	2009-10 FTE Enrollment (incl MILT & VIRT)	2009-10 Total Valuation	2009-10 Total Valuation Per Pupil	2009-10 General Fund Valuation	2009-10 LOB Valuation	2009-10 LOB Valuation Per Pupil
D0256	Allen	Marmaton Valley	338.5	14,518,228	42,890	12,959,707	14,518,228	42,890
D0257	Allen	Iola	1,300.9	50,061,211	38,482	42,435,520	49,982,069	38,421
D0258	Allen	Humboldt	528.5	25,624,761	48,486	23,018,764	25,624,761	48,486
D0365	Anderson	Garnett	1,100.9	59,202,055	53,776	52,715,396	59,077,442	53,663
D0479	Anderson	Crest	224.5	13,100,521	58,354	11,760,481	13,100,521	58,354
D0377	Atchison	Atchison County	664.6	39,824,555	59,923	35,664,268	37,480,295	56,395
D0409	Atchison	Atchison	1,732.1	81,486,496	47,045	71,874,866	73,971,400	42,706
D0254	Barber	Barber Co.	454.5	68,284,990	150,242	64,971,334	67,469,004	148,447
D0255	Barber	South Barber Co.	227.5	54,547,867	239,771	53,085,107	54,414,960	239,187
D0354	Barton	Claflin	210.5	22,489,391	106,838	21,318,972	22,403,594	106,430
D0355	Barton	Ellinwood	406.7	30,322,057	74,556	27,633,344	30,255,640	74,393
D0428	Barton	Great Bend	3,038.7	137,935,912	45,393	122,323,978	133,799,358	44,032
D0431	Barton	Hoisington	622.4	35,688,404	57,340	32,121,961	35,687,042	57,338
D0234	Bourbon	Ft. Scott	1,890.8	76,819,298	40,628	65,915,347	76,228,297	40,315
D0235	Bourbon	Uniontown	437.6	13,495,645	30,840	11,376,995	13,495,645	30,840
D0415	Brown	Hiawatha	835.9	67,061,331	80,226	61,535,319	66,190,787	79,185
D0430	Brown	Brown County	617.2	20,733,403	33,593	17,756,570	20,333,741	32,945
D0205	Butler	Bluestem	537.0	28,531,723	53,132	24,913,790	28,531,723	53,132
D0206	Butler	Remington-Whitewater	524.0	33,819,855	64,542	30,754,526	33,819,855	64,542
D0375	Butler	Circle	1,628.2	158,980,280	97,642	151,724,379	158,941,391	97,618
D0385	Butler	Andover	4,699.5	263,153,506	55,996	245,638,867	263,153,506	55,996
D0394	Butler	Rose Hill	1,724.7	57,694,088	33,452	51,175,672	57,694,088	33,452
D0396	Butler	Douglass	736.8	24,163,581	32,795	21,061,396	23,963,710	32,524
D0402	Butler	Augusta	2,179.5	79,216,165	36,346	69,248,315	78,937,603	36,218
D0490	Butler	El Dorado	1,993.0	154,858,931	77,701	143,574,415	152,892,547	76,715
D0492	Butler	Flinthills	284.5	14,666,988	51,554	13,304,233	14,666,988	51,554
74	Chase	Chase County	405.1	38,722,190	95,587	35,606,443	38,722,190	95,587
35	Chautauqua	Cedar Vale	144.0	6,689,653	46,456	5,817,086	6,688,206	46,446
D0286	Chautauqua	Chautauqua	367.5	17,982,244	48,931	15,305,649	17,964,711	48,884
D0404	Cherokee	Riverton	794.5	29,027,453	36,535	25,672,938	29,027,453	36,535
D0493	Cherokee	Columbus	1,113.0	55,373,436	49,752	48,374,063	55,373,436	49,752
D0499	Cherokee	Galena	756.5	13,308,156	17,592	10,157,583	13,308,156	17,592
D0508	Cherokee	Baxter Springs	927.0	25,172,788	27,155	20,861,617	25,172,788	27,155
D0103	Cheyenne	Cheylin	137.0	14,737,460	107,573	13,560,102	14,737,460	107,573
D0297	Cheyenne	St. Francis	286.3	35,639,406	124,483	33,392,915	35,639,406	124,483
D0219	Clark	Minneola	261.1	21,886,906	83,826	20,971,695	21,884,780	83,818
D0220	Clark	Ashland	221.0	35,177,796	159,176	34,046,896	35,177,796	159,176
D0379	Clay	Clay Center	1,359.3	67,469,990	49,636	59,579,106	63,547,000	46,750
D0333	Cloud	Concordia	1,067.7	46,227,109	43,296	40,093,389	46,227,109	43,296
D0334	Cloud	Southern Cloud	255.6	18,118,162	70,885	16,649,126	18,118,162	70,885
D0243	Coffey	Lebo-Waverly	526.0	24,079,769	45,779	21,529,542	24,079,769	45,779
D0244	Coffey	Burlington	823.0	341,076,192	414,430	337,255,289	341,076,192	414,430
D0245	Coffey	LeRoy-Gridley	246.5	18,633,182	75,591	17,012,932	18,633,182	75,591
D0300	Comanche	Commanche County	317.1	53,284,643	168,037	51,411,329	53,006,522	167,160
D0462	Cowley	Central	347.0	11,729,798	33,803	9,804,590	11,729,798	33,803
D0463	Cowley	Udall	362.5	15,560,650	42,926	13,670,893	15,560,650	42,926
D0465	Cowley	Winfield	2,348.6	97,538,983	41,531	85,316,964	96,919,355	41,267
D0470	Cowley	Arkansas City	2,628.9	79,627,865	30,289	65,596,781	79,146,296	30,106
D0471	Cowley	Dexter	151.2	5,953,428	39,375	5,331,602	5,953,428	39,375
D0246	Crawford	Northeast	561.5	16,348,877	29,116	12,496,346	16,348,877	29,116
D0247	Crawford	Cherokee	657.0	26,654,477	40,570	22,402,925	26,654,477	40,570
D0248	Crawford	Girard	1,008.8	33,857,376	33,562	28,911,755	33,712,061	33,418
D0249	Crawford	Frontenac	850.0	24,202,001	28,473	20,651,999	24,088,009	28,339
D0250	Crawford	Pittsburg	2,700.2	143,022,870	52,968	124,848,887	142,513,652	52,779
D0794	Decatur	Oberlin	358.0	29,517,201	82,450	26,460,987	29,517,201	82,450
D0435	Dickinson	Solomon	369.0	20,444,993	55,406	18,628,954	20,444,993	55,406
D0473	Dickinson	Abilene	1,526.7	74,751,797	48,963	67,076,238	74,563,764	48,840
D0473	Dickinson	Chapman	969.7	60,154,384	62,034	54,763,050	60,154,384	62,034
D0481	Dickinson	Rural Vista	419.3	23,127,605	55,158	20,893,592	23,127,605	55,158
D0487	Dickinson	Herington	510.1	18,466,357	36,201	15,544,151	18,466,357	36,201

USD	County	USD Name	2009-10 FTE Enrollment (incl MILT & VIRT)	2009-10 Total Valuation	2009-10 Total Valuation Per Pupil	2009-10 General Fund Valuation	2009-10 LOB Valuation	2009-10 LOB Valuation Per Pupil
D0111	Doniphan	Doniphan West Schools	373.1	35,266,973	94,524	32,954,977	34,291,946	91,911
D0406	Doniphan	Wathena	409.5	18,385,045	44,896	16,395,603	17,546,618	42,849
D0429	Doniphan	Troy	347.0	15,804,071	45,545	14,020,522	15,056,760	43,391
D0486	Doniphan	Elwood	300.2	12,283,756	40,919	11,328,304	11,908,770	39,669
D0348	Douglas	Baldwin City	1,336.4	73,555,720	55,040	67,119,659	73,555,720	55,040
D0491	Douglas	Eudora	1,454.0	56,554,476	38,896	50,958,209	56,554,476	38,896
D0497	Douglas	Lawrence	10,603.0	963,038,628	90,827	904,943,774	963,038,628	90,827
D0347	Edwards	Kinsely-Offerie	357.5	26,324,337	73,635	24,117,707	26,174,219	73,215
D0502	Edwards	Lewis	109.0	17,351,440	159,188	16,693,106	17,351,440	159,188
D0282	Elk	West Elk	336.0	18,661,764	55,541	15,655,112	18,661,764	55,541
D0283	Elk	Elk Valley	190.6	12,681,353	66,534	11,882,330	12,681,353	66,534
D0388	Ellis	Ellis	392.6	30,472,398	77,617	27,947,124	30,472,398	77,617
D0432	Ellis	Victoria	257.0	28,187,395	109,679	26,338,440	28,187,395	109,679
D0489	Ellis	Hays	2,839.3	241,870,289	85,187	223,658,061	240,903,581	84,846
D0327	Ellsworth	Ellsworth	622.0	33,220,123	53,409	29,197,134	33,220,123	53,409
D0328	Ellsworth	Lorraine	410.3	64,199,186	156,469	61,540,508	64,165,379	156,386
D0363	Finney	Holcomb	939.8	176,932,368	188,266	174,900,087	176,932,368	188,266
D0457	Finney	Garden City	6,930.3	315,393,821	45,509	294,099,641	315,275,438	45,492
D0381	Ford	Spearville	358.0	16,870,206	47,123	15,818,236	16,870,206	47,123
D0443	Ford	Dodge City	5,808.5	183,366,354	31,569	164,035,266	183,366,354	31,569
D0459	Ford	Bucklin	244.7	28,269,758	115,528	26,905,058	28,258,961	115,484
D0287	Franklin	West Franklin	700.5	37,588,129	53,659	32,776,285	37,588,129	53,659
D0288	Franklin	Central Heights	531.5	22,299,949	41,957	19,467,462	22,299,949	41,957
D0289	Franklin	Wellsville	842.7	44,571,482	52,891	40,386,159	44,571,482	52,891
D0290	Franklin	Ottawa	2,439.8	117,721,270	48,250	105,863,445	116,657,371	47,814
D0475	Geary	Junction City	7,803.4	200,843,265	25,738	181,303,793	188,585,698	24,167
D0291	Gove	Grinnell	73.8	14,220,956	192,696	13,595,145	14,220,956	192,696
D0292	Gove	Wheatland	102.0	10,585,720	103,782	9,699,591	10,585,720	103,782
D0293	Gove	Quinter	266.5	18,809,863	70,581	17,447,324	18,809,863	70,581
D0281	Graham	Graham County	363.1	42,116,647	115,992	39,461,427	42,015,953	115,715
D0414	Grant	Ulysses	1,610.4	333,884,637	207,330	328,098,280	333,884,637	207,330
D0402	Gray	Cimarron-Ensign	658.7	34,668,757	52,632	31,990,327	34,668,757	52,632
D0371	Gray	Montezuma	234.3	14,739,111	62,907	13,514,253	14,739,111	62,907
D0476	Gray	Copeland	120.0	11,955,670	99,631	11,307,501	11,955,670	99,631
D0477	Gray	Ingalls	229.0	16,175,002	70,633	15,487,683	16,175,002	70,633
D0200	Greeley	Greeley County	211.8	35,620,577	168,180	34,299,753	35,620,577	168,180
D0386	Greenwood	Madison-Virgil	230.2	12,913,598	56,097	11,479,483	12,913,598	56,097
D0389	Greenwood	Eureka	609.0	27,597,286	45,316	22,478,185	27,597,286	45,316
D0390	Greenwood	Hamilton	93.5	7,048,025	75,380	6,482,211	7,048,025	75,380
D0494	Hamilton	Syracuse	489.0	67,832,851	138,717	65,644,330	67,832,851	138,717
D0361	Harper	Anthony-Harper	833.6	50,778,136	60,914	45,845,264	50,284,810	60,322
D0511	Harper	Attica	139.0	18,027,294	129,693	17,238,858	17,945,772	129,106
D0369	Harvey	Burrton	237.7	15,808,686	66,507	14,431,026	15,774,142	66,362
D0373	Harvey	Newton	3,401.6	143,389,489	42,154	125,533,219	141,790,408	41,683
D0439	Harvey	Sedgwick	554.5	14,302,257	25,793	12,564,168	14,074,340	25,382
D0440	Harvey	Halstead	785.1	34,073,764	43,401	30,089,983	33,940,567	43,231
D0460	Harvey	Hesston	812.0	35,700,366	43,966	32,760,982	35,324,534	43,503
D0374	Haskell	Sublette	478.5	124,975,235	261,181	123,082,840	124,975,235	261,181
D0507	Haskell	Satanta	338.5	179,210,398	529,425	177,868,538	179,210,398	529,425
D0227	Hodgeman	Jetmore	264.5	23,038,627	87,103	21,769,065	23,038,627	87,103
D0228	Hodgeman	Hanston	74.5	8,447,023	113,383	7,965,392	8,447,023	113,383
D0335	Jackson	North Jackson	376.5	14,573,504	38,708	12,757,246	14,545,059	38,632
D0336	Jackson	Holton	1,058.0	40,736,222	38,503	35,504,326	40,527,845	38,306
D0337	Jackson	Mayetta	908.2	25,447,415	28,020	22,057,020	25,355,395	27,918
D0338	Jefferson	Valley Falls	414.3	14,750,534	35,604	12,734,615	14,750,534	35,604
D0339	Jefferson	Jefferson County	482.5	15,221,947	31,548	13,177,183	15,221,947	31,548
D0340	Jefferson	Jefferson West	893.8	37,654,994	42,129	33,335,268	37,654,994	42,129
D0341	Jefferson	Oskaloosa	539.1	25,535,454	47,367	22,069,789	25,535,454	47,367
D0342	Jefferson	McLouth	491.5	28,664,944	58,321	25,568,854	28,664,944	58,321
D0343	Jefferson	Perry	954.5	54,667,983	57,274	49,838,033	54,667,983	57,274
D0407	Jewell	Rock Hills	292.0	26,875,331	92,039	24,299,729	26,875,331	92,039
D0229	Johnson	Blue Valley	20,308.0	2,341,368,923	115,293	2,262,109,930	2,341,368,923	115,293
D0230	Johnson	Spring Hill	2,828.3	127,733,446	45,163	119,191,727	127,733,446	45,163
D0231	Johnson	Gardner-Edgerton	4,549.9	241,950,312	53,177	224,414,513	241,160,769	53,004

USD	County	USD Name	2009-10 FTE Enrollment (incl MILT & VIRT)	2009-10 Total Valuation	2009-10 Total Valuation Per Pupil	2009-10 General Fund Valuation	2009-10 LOB Valuation	2009-10 LOB Valuation Per Pupil
D0232	Johnson	DeSoto	6,214.7	391,258,180	62,957	368,449,020	391,225,900	62,952
D0233	Johnson	Olathe	25,478.4	1,808,544,484	70,983	1,711,076,897	1,808,544,484	70,983
12	Johnson	Shawnee Mission	26,548.0	3,096,324,835	116,631	2,926,518,230	3,094,315,546	116,556
D0215	Kearny	Lakin	628.5	204,870,192	325,967	202,526,713	204,870,192	325,967
D0216	Kearny	Deerfield	246.9	67,303,994	272,596	66,549,432	67,303,994	272,596
D0331	Kingman	Kingman	988.7	72,114,874	72,939	65,999,543	71,100,255	71,913
D0332	Kingman	Cunningham	171.6	62,495,297	364,192	61,055,462	62,164,128	362,262
D0422	Kiowa	Greensburg	203.8	37,637,657	184,679	36,593,106	36,726,898	180,210
D0424	Kiowa	Mullinville	222.0	29,160,331	131,353	28,772,259	29,094,306	131,055
D0474	Kiowa	Haviland	141.8	20,321,557	143,311	19,681,936	20,145,666	142,071
D0503	Labette	Parsons	1,235.0	53,898,482	43,642	44,795,386	53,047,993	42,954
D0504	Labette	Oswego	465.0	10,962,447	23,575	8,988,041	10,799,084	23,224
D0505	Labette	Chetopa - St. Paul	496.6	13,331,904	26,846	10,925,941	13,290,739	26,763
D0506	Labette	Labette County	1,604.4	53,533,864	33,367	46,688,645	53,533,864	33,367
D0468	Lane	Healy	92.5	7,423,635	80,256	7,094,422	7,423,635	80,256
D0482	Lane	Dighton	243.5	38,681,601	158,857	37,118,521	38,681,601	158,857
D0207	Leavenworth	Ft. Leavenworth	2,065.0	2,331,995	1,129	2,331,995	2,331,995	1,129
D0449	Leavenworth	Easton	698.7	30,337,785	43,420	27,279,932	30,337,785	43,420
D0453	Leavenworth	Leavenworth	3,823.0	192,772,925	50,425	171,370,785	191,865,610	50,187
D0458	Leavenworth	Basehor-Linwood	2,121.6	126,740,150	59,738	116,819,291	126,115,694	59,444
D0464	Leavenworth	Tonganoxie	1,860.9	90,032,018	48,381	81,774,836	89,864,004	48,291
D0469	Leavenworth	Lansing	2,501.4	111,948,738	44,754	102,756,860	109,428,221	43,747
D0298	Lincoln	Lincoln	340.0	23,825,863	70,076	21,398,547	23,707,940	69,729
D0299	Lincoln	Sylvan Grove	138.4	13,215,765	95,490	12,151,753	13,125,254	94,836
D0344	Linn	Pleasanton	323.0	13,661,932	42,297	11,656,747	13,659,412	42,289
D0346	Linn	Jayhawk	519.1	29,034,465	55,932	25,013,480	29,034,465	55,932
D0362	Linn	Prairie View	943.4	126,997,587	134,617	120,704,690	126,830,454	134,440
D0274	Logan	Oakley	413.4	33,174,932	80,249	30,659,422	33,011,559	79,854
D0275	Logan	Triplains	82.5	15,245,462	184,793	14,788,098	15,230,770	184,615
D0251	Lyon	North Lyon Co.	506.6	28,455,054	56,169	25,431,098	28,455,054	56,169
12	Lyon	Southern Lyon Co.	498.3	32,538,285	65,299	29,878,777	32,538,285	65,299
D0253	Lyon	Emporia	4,328.1	172,891,727	39,946	153,563,512	172,345,525	39,820
D0397	Marion	Centre	246.0	18,176,405	73,888	16,704,115	18,097,731	73,568
D0398	Marion	Peabody-Burns	325.7	20,619,927	63,310	18,435,993	20,488,671	62,907
D0408	Marion	Marion	579.5	28,973,538	49,997	25,037,046	28,535,234	49,241
D0410	Marion	Durham-Hills	587.1	32,037,142	54,568	28,413,053	31,588,207	53,804
D0411	Marion	Goessel	257.5	11,822,847	45,914	10,477,725	11,795,922	45,809
D0364	Marshall	Marysville	719.2	60,021,571	83,456	54,937,209	58,177,145	80,891
D0380	Marshall	Vermillion	529.1	22,259,980	42,071	19,709,180	21,847,119	41,291
D0488	Marshall	Axtell	294.6	22,999,400	78,070	21,455,995	22,831,528	77,500
D0498	Marshall	Valley Heights	367.0	15,636,186	42,605	13,556,167	15,189,281	41,388
D0400	McPherson	Smoky Valley	993.5	53,264,674	53,613	47,472,205	53,264,674	53,613
D0418	McPherson	McPherson	2,251.6	161,905,076	71,907	149,858,178	161,905,076	71,907
D0419	McPherson	Canton-Galva	373.4	26,518,025	71,018	24,033,731	26,518,025	71,018
D0423	McPherson	Moundridge	415.0	39,328,682	94,768	36,555,101	39,328,682	94,768
D0448	McPherson	Inman	456.0	26,231,561	57,525	24,169,198	26,231,561	57,525
D0225	Meade	Fowler	161.0	13,791,187	85,660	12,973,284	13,791,187	85,660
D0226	Meade	Meade	475.7	66,561,959	139,924	64,621,022	66,561,959	139,924
D0367	Miami	Osawatomie	1,137.0	44,136,650	38,819	38,485,901	43,579,112	38,328
D0368	Miami	Paola	2,028.1	132,273,894	65,221	122,443,265	132,078,732	65,124
D0416	Miami	Louisburg	1,674.0	119,280,467	71,255	111,676,676	119,280,467	71,255
D0272	Mitchell	Waconda	357.3	21,204,907	59,348	18,425,793	21,153,594	59,204
D0273	Mitchell	Beloit	746.9	44,910,012	60,129	40,259,767	44,655,204	59,787
D0436	Montgomery	Caney	829.7	33,753,537	40,682	29,737,442	33,567,784	40,458
D0445	Montgomery	Coffeyville	1,815.2	174,980,387	96,397	162,865,977	174,541,206	96,155
D0446	Montgomery	Independence	1,837.7	106,012,042	57,687	93,928,488	105,656,516	57,494
D0447	Montgomery	Cherryvale	885.1	27,430,124	30,991	23,670,370	27,213,044	30,746
D0417	Morris	Morris County	750.9	53,776,565	71,616	47,955,370	53,776,565	71,616
D0217	Morton	Rolla	199.5	92,826,308	465,295	92,154,440	92,826,308	465,295
3	Morton	Elkhart	633.9	84,339,565	133,049	82,211,818	84,339,565	133,049
D0441	Nemaha	Sabetha	924.6	44,592,107	48,229	40,459,921	44,563,999	48,198
D0442	Nemaha	Nemaha Valley	436.1	32,805,665	75,225	29,920,845	32,805,665	75,225
D0451	Nemaha	B & B	186.5	12,975,584	69,574	12,260,484	12,965,456	69,520
D0101	Neosho	Erie	508.5	50,236,674	98,794	46,783,580	50,236,674	98,794

USD	County	USD Name	2009-10 FTE Enrollment (incl MILT & VIRT)	2009-10 Total Valuation	2009-10 Total Valuation Per Pupil	2009-10 General Fund Valuation	2009-10 LOB Valuation	2009-10 LOB Valuation Per Pupil
D0413	Neosho	Chanute	1,810.9	65,516,207	36,179	55,591,266	65,516,207	36,179
06	Ness	Western Plains	164.0	29,542,255	180,136	28,218,352	29,512,848	179,956
J3	Ness	Ness City	291.0	32,243,708	110,803	30,530,250	32,161,206	110,520
D0211	Norton	Norton	688.9	23,652,773	34,334	20,206,276	23,652,773	34,334
D0212	Norton	Northern Valley	195.0	9,023,219	46,273	8,210,131	9,023,219	46,273
D0213	Norton	West Solomon	38.0	9,817,459	258,354	9,264,519	9,817,459	258,354
D0420	Osage	Osage City	642.7	27,044,931	42,080	23,594,564	27,044,931	42,080
D0421	Osage	Lyndon	428.0	20,452,523	47,786	17,798,323	20,452,523	47,786
D0434	Osage	Santa Fe	1,061.4	44,885,974	42,289	39,189,761	44,885,974	42,289
D0454	Osage	Burlingame	317.0	11,149,849	35,173	9,481,322	11,149,849	35,173
D0456	Osage	Marais Des Cygnes	266.0	14,677,559	55,179	13,099,029	14,677,559	55,179
D0392	Osborne	Osborne	331.9	16,438,675	49,529	14,455,347	16,414,280	49,455
D0239	Ottawa	North Ottawa Co.	619.2	31,606,753	51,044	28,341,731	31,437,116	50,771
D0240	Ottawa	Twin Valley	606.5	28,181,720	46,466	25,740,712	28,181,720	46,466
D0495	Pawnee	Ft. Larned	885.0	45,145,702	51,012	39,699,202	44,795,486	50,616
D0496	Pawnee	Pawnee Heights	146.1	10,623,820	72,716	9,926,246	10,565,690	72,318
D0110	Phillips	Thunder Ridge	236.5	14,052,990	59,421	12,560,873	14,052,990	59,421
D0325	Phillips	Phillipsburg	628.1	26,286,942	41,852	23,106,058	26,286,942	41,852
D0326	Phillips	Logan	183.5	13,131,843	71,563	12,208,011	13,130,403	71,555
D0320	Pottawatomie	Wamego	1,305.5	67,845,745	51,969	61,639,599	67,845,745	51,969
D0321	Pottawatomie	Kaw Valley	1,121.6	212,793,119	189,723	207,411,915	212,793,119	189,723
D0322	Pottawatomie	Onaga	320.5	17,535,317	54,712	15,594,090	17,240,668	53,793
D0323	Pottawatomie	Westmoreland	845.1	36,922,919	43,691	32,745,179	36,922,919	43,691
D0382	Pratt	Pratt	1,115.2	84,486,926	75,759	76,969,161	63,783,440	57,195
D0438	Pratt	Skyline	342.4	26,398,613	77,099	25,276,573	26,030,201	76,023
D0105	Rawlins	Rawlins County	312.2	21,997,124	70,458	19,806,415	21,833,940	69,936
D0308	Reno	Hutchinson	4,653.5	195,488,169	42,009	167,552,292	193,471,106	41,575
D0309	Reno	Nickerson	1,140.7	60,369,282	52,923	53,865,442	60,341,378	52,899
D0310	Reno	Fairfield	304.6	32,103,683	105,396	29,661,543	32,103,683	105,396
D0311	Reno	Pretty Prairie	258.4	14,915,067	57,721	13,382,769	14,915,067	57,721
2	Reno	Haven	997.9	54,873,155	54,989	49,849,187	54,817,951	54,933
0013	Reno	Buhler	2,140.3	120,707,497	56,397	110,233,058	120,405,910	56,257
D0109	Republic	Republic County	471.8	34,207,553	72,504	30,371,263	34,207,553	72,504
D0426	Republic	Pike Valley	247.0	12,260,259	49,637	11,065,069	12,260,259	49,637
D0376	Rice	Sterling	530.5	23,905,224	45,062	21,371,927	23,488,492	44,276
D0401	Rice	Chase	138.5	17,312,442	125,000	16,562,197	17,312,442	125,000
D0405	Rice	Lyons	799.4	35,672,943	44,625	32,111,597	35,660,448	44,609
D0444	Rice	Little River	316.5	28,522,352	90,118	27,187,658	28,522,352	90,118
D0378	Riley	Riley County	698.5	34,217,047	48,986	30,675,155	34,217,047	48,986
D0383	Riley	Manhattan	5,953.8	519,831,267	87,311	485,558,535	519,831,267	87,311
D0384	Riley	Blue Valley	217.5	15,958,654	73,373	14,081,749	15,958,654	73,373
D0269	Rooks	Palco	147.5	32,408,773	219,720	31,576,293	32,296,909	218,962
D0270	Rooks	Plainville	356.6	41,674,183	116,865	39,298,586	41,018,567	115,027
D0271	Rooks	Stockton	288.3	25,943,205	89,987	23,939,272	25,398,517	88,098
D0395	Rush	LaCrosse	294.5	20,377,543	69,194	18,041,076	20,377,543	69,194
D0403	Rush	Otis-Bison	177.0	18,488,518	104,455	17,033,818	18,488,518	104,455
D0399	Russell	Paradise	122.3	24,329,925	198,936	23,672,234	24,320,362	198,858
D0407	Russell	Russell	944.6	73,151,723	77,442	66,621,283	72,084,330	76,312
D0305	Saline	Salina	7,036.0	429,038,448	60,978	389,735,731	428,207,558	60,860
D0306	Saline	Southeast of Saline	690.8	60,084,430	86,978	57,216,946	60,084,430	86,978
D0307	Saline	Ell-Saline	466.0	19,898,697	42,701	18,221,201	19,898,697	42,701
D0466	Scott	Scott County	868.7	77,189,904	88,857	72,659,056	77,135,943	88,795
D0259	Sedgwick	Wichita	46,225.0	2,654,710,633	57,430	2,408,473,046	2,652,048,630	57,373
D0260	Sedgwick	Derby	6,254.9	376,719,530	60,228	351,361,777	376,719,530	60,228
D0261	Sedgwick	Haysville	4,782.4	131,742,606	27,547	113,018,763	131,256,177	27,446
D0262	Sedgwick	Valley Center	2,553.7	109,871,289	43,024	98,214,699	109,871,289	43,024
D0263	Sedgwick	Mulvane	1,850.0	60,800,858	32,865	52,256,323	60,041,102	32,455
D0264	Sedgwick	Clearwater	1,273.4	56,912,573	44,693	52,014,463	56,722,406	44,544
D0265	Sedgwick	Goddard	4,887.0	219,631,539	44,942	198,812,729	219,631,539	44,942
5	Sedgwick	Maize	6,378.9	332,953,704	52,196	307,402,916	332,953,704	52,196
D0267	Sedgwick	Renwick	1,945.7	93,413,748	48,010	86,826,101	93,413,748	48,010
D0268	Sedgwick	Cheney	782.8	32,032,024	40,920	28,991,825	31,979,505	40,853
D0480	Seward	Liberal	4,363.0	188,858,320	43,286	175,427,703	188,858,320	43,286
D0483	Seward	Kismet-Plains	725.0	88,377,686	121,900	86,055,851	88,377,686	121,900

USD	County	USD Name	2009-10 FTE Enrollment (incl MILT & VIRT)	2009-10 Total Valuation	2009-10 Total Valuation Per Pupil	2009-10 General Fund Valuation	2009-10 LOB Valuation	2009-10 LOB Valuation Per Pupil
D0345	Shawnee	Seaman	3,546.5	217,499,325	61,328	200,747,536	217,178,533	61,237
372	Shawnee	Silver Lake	742.9	28,228,919	37,998	25,460,910	28,228,919	37,998
37	Shawnee	Auburn Washburn	5,408.5	431,013,926	79,692	404,531,164	431,013,926	79,692
D0450	Shawnee	Shawnee Heights	3,403.0	171,329,674	50,347	154,633,274	171,329,674	50,347
D0501	Shawnee	Topeka	13,219.4	621,732,394	47,032	546,237,484	609,192,116	46,083
D0412	Sheridan	Hoxie	286.7	28,500,256	99,408	26,338,009	28,500,256	99,408
D0352	Sherman	Goodland	899.5	61,341,711	68,195	55,825,913	60,976,813	67,790
D0237	Smith	Smith Center	433.0	23,608,382	54,523	20,850,286	23,367,991	53,968
D0349	Stafford	Stafford	268.8	16,079,598	59,820	14,600,976	15,958,202	59,368
D0350	Stafford	St. John-Hudson	327.5	33,026,245	100,843	31,110,903	32,956,599	100,631
D0351	Stafford	Macksville	264.1	34,993,594	132,501	33,851,235	34,918,921	132,219
D0452	Stanton	Stanton County	462.5	105,445,284	227,990	103,667,185	105,445,284	227,990
D0209	Stevens	Moscow	187.8	108,318,942	576,778	107,765,629	108,318,942	576,778
D0210	Stevens	Hugoton	985.7	334,274,235	339,124	330,343,547	334,274,235	339,124
D0353	Sumner	Wellington	1,648.3	63,851,889	38,738	55,494,390	59,601,815	36,160
D0356	Sumner	Conway Springs	518.8	19,292,220	37,186	17,121,133	18,936,181	36,500
D0357	Sumner	Belle Plaine	656.5	20,183,930	30,745	17,139,596	19,798,304	30,157
D0358	Sumner	Oxford	333.5	15,712,812	47,115	13,914,191	15,508,805	46,503
D0359	Sumner	Argonia	179.5	12,582,264	70,096	11,543,853	12,410,968	69,142
D0360	Sumner	Caldwell	234.0	14,123,167	60,355	12,535,373	14,035,775	59,982
D0509	Sumner	South Haven	222.0	8,273,184	37,267	7,515,120	8,269,004	37,248
D0314	Thomas	Brewster	98.0	9,471,640	96,649	8,886,949	9,471,640	96,649
D0315	Thomas	Colby	916.5	60,558,814	66,076	55,135,281	60,558,814	66,076
D0316	Thomas	Golden Plains	204.5	8,598,193	42,045	7,827,686	8,598,193	42,045
D0208	Trego	WaKeeney	411.2	33,665,670	81,872	30,666,379	33,628,229	81,781
D0329	Wabaunsee	Alma	470.0	33,537,794	71,357	30,272,885	32,665,230	69,500
D0330	Wabaunsee	Wabaunsee East	500.5	31,334,930	62,607	27,839,045	30,894,613	61,727
D0241	Wallace	Wallace	198.5	18,531,541	93,358	17,325,847	18,531,541	93,358
D0242	Wallace	Weskan	103.0	6,428,752	62,415	6,182,258	6,428,752	62,415
D0108	Washington	Washington Co. Schools	396.5	27,092,154	68,328	24,507,366	26,914,186	67,879
13	Washington	Barnes	329.7	25,541,558	77,469	23,233,187	24,914,752	75,568
24	Washington	Clifton-Clyde	278.5	22,668,602	81,395	20,784,945	22,668,602	81,395
D0467	Wichita	Leoti	427.5	28,009,747	65,520	26,011,255	28,009,747	65,520
D0387	Wilson	Altoona-Midway	182.7	29,183,694	159,736	27,501,622	29,183,694	159,736
D0461	Wilson	Neodesha	717.2	34,867,402	48,616	31,442,953	34,867,402	48,616
D0484	Wilson	Fredonia	730.0	46,552,211	63,770	41,568,850	46,545,253	63,761
D0366	Woodson	Woodson	398.3	23,054,150	57,881	20,159,557	23,054,150	57,881
D0202	Wyandotte	Turner	3,771.6	141,589,597	37,541	127,119,704	141,589,597	37,541
D0203	Wyandotte	Piper	1,630.5	156,768,915	96,148	148,576,639	156,768,915	96,148
D0204	Wyandotte	Bonner Springs	2,358.8	146,730,308	62,205	136,071,293	142,554,650	60,435
D0500	Wyandotte	Kansas City	18,735.7	727,665,821	38,838	643,094,209	724,463,487	38,668
			453,360.4	30,251,084,206	66,726	28,025,624,370	30,125,015,173	66,448

Kansas State Department of Education								
Assessed Valuation Report for 2010-2011								
USD	County	USD Name	2010-11 FTE Enrollment (incl MILT & VIRT)	2010-11 Total Valuation	2010-11 Total Valuation Per Pupil	2010-11 General Fund Valuation	2010-11 LOB/BI Valuation	2010-11 LOB Valuation Per Pupil
D0101	Neosho	Erie	518.6	32,965,205	63,566	29,509,363	32,965,205	63,566
D0102	Gray	Cimarron-Ensign	670.8	34,910,466	52,043	32,228,708	34,910,466	52,043
D0103	Cheyenne	Cheylin	138.0	14,576,434	105,626	13,403,241	14,564,469	105,540
D0105	Rawlins	Rawlins County	300.0	22,616,047	75,387	20,433,457	22,276,652	74,256
D0106	Ness	Western Plains	165.5	34,320,324	207,374	32,987,961	34,292,486	207,205
D0107	Jewell	Rock Hills	286.0	26,952,739	94,240	24,337,380	26,952,739	94,240
D0108	Washington	Washington Co. Schools	399.0	27,298,313	68,417	24,670,883	27,190,419	68,146
D0109	Republic	Republic County	483.5	34,246,782	70,831	30,406,739	34,246,782	70,831
D0110	Phillips	Thunder Ridge	249.5	13,859,109	55,548	12,344,912	13,859,109	55,548
D0111	Doniphan	Doniphan West Schools	346.5	48,593,145	140,240	46,269,435	47,490,245	137,057
D0112	Ellsworth	Central Plains	573.2	90,116,175	157,216	86,244,294	89,979,833	156,978
D0113	Nemaha	Prairie Hills	1,181.3	79,420,106	67,231	73,729,827	79,060,012	66,926
D0114	Doniphan	Riverside	744.7	33,622,253	45,149	30,621,495	32,446,482	43,570
D0200	Greeley	Greeley County	190.5	28,094,169	147,476	26,775,177	28,094,169	147,476
D0202	Wyandotte	Turner	3,763.0	129,412,173	34,391	114,981,729	129,412,173	34,391
D0203	Wyandotte	Piper	1,644.5	154,191,021	93,762	145,854,847	154,191,021	93,762
D0204	Wyandotte	Bonner Springs	2,378.0	144,984,100	60,969	134,311,073	140,018,006	58,881
D0205	Butler	Bluestem	523.6	29,801,408	56,916	26,166,220	29,801,408	56,916
D0206	Butler	Remington-Whitewater	532.0	40,727,044	76,555	37,649,412	40,727,044	76,555
D0207	Leavenworth	Ft. Leavenworth	2,020.5	2,434,873	1,205	2,434,873	2,434,873	1,205
D0208	Trego	WaKeeney	374.0	37,383,306	99,955	34,364,527	37,085,766	99,160
D0209	Stevens	Moscow	180.5	67,735,840	375,268	67,181,720	67,735,840	375,268
D0210	Stevens	Hugoton	1,007.6	219,650,550	217,994	215,700,924	219,650,550	217,994
D0211	Norton	Norton	725.8	33,135,627	45,654	29,110,265	33,069,423	45,563
D0212	Norton	Northern Valley	201.0	9,056,252	45,056	8,241,896	9,054,764	45,049
D0214	Grant	Ulysses	1,611.6	253,554,549	157,331	247,740,986	253,554,549	157,331
D0215	Kearny	Lakin	594.0	138,157,045	232,588	135,798,165	138,157,045	232,588
D0216	Kearny	Deerfield	296.1	53,731,077	181,463	52,965,880	53,731,077	181,463
D0217	Morton	Rolla	193.5	70,589,050	364,801	69,916,594	70,589,050	364,801
D0218	Morton	Elkhart	838.4	64,466,608	76,892	62,341,402	64,466,608	76,892
D0219	Clark	Minneola	266.3	21,811,147	81,904	20,903,427	21,753,663	81,689
D0220	Clark	Ashland	207.0	29,379,949	141,932	28,242,758	29,302,306	141,557
D0223	Washington	Barnes	343.3	26,490,862	77,165	24,127,558	26,014,213	75,777
D0224	Washington	Clifton-Clyde	285.5	22,216,714	77,817	20,315,706	22,216,714	77,817
D0225	Meade	Fowler	166.0	13,205,575	79,552	12,382,189	13,205,575	79,552
D0226	Meade	Meade	450.0	54,572,996	121,273	52,619,774	54,572,996	121,273
D0227	Hodgeman	Jetmore	269.0	26,553,162	98,711	25,287,762	26,553,162	98,711
D0228	Hodgeman	Hanston	37.0	8,944,932	241,755	8,469,022	8,944,932	241,755
D0229	Johnson	Blue Valley	20,593.0	2,221,633,611	107,883	2,142,156,953	2,221,633,611	107,883
D0230	Johnson	Spring Hill	3,163.3	122,070,834	38,590	113,272,172	122,070,834	38,590
D0231	Johnson	Gardner-Edgerton	4,752.3	231,944,678	48,807	214,268,378	230,995,792	48,607
D0232	Johnson	DeSoto	6,365.0	375,179,193	58,944	352,254,513	375,128,955	58,936
D0233	Johnson	Olathe	26,040.7	1,686,030,879	64,746	1,587,994,663	1,686,030,879	64,746
D0234	Bourbon	Ft. Scott	1,871.2	76,165,844	40,704	65,272,736	75,495,998	40,346

Kansas State Department of Education								
Assessed Valuation Report for 2010-2011								
USD	County	USD Name	2010-11 FTE Enrollment (incl MILT & VIRT)	2010-11 Total Valuation	2010-11 Total Valuation Per Pupil	2010-11 General Fund Valuation	2010-11 LOB/BI Valuation	2010-11 LOB Valuation Per Pupil
D0235	Bourbon	Uniontown	451.0	12,913,061	28,632	10,795,233	12,913,061	28,632
D0237	Smith	Smith Center	416.0	23,400,605	56,251	20,600,371	23,159,579	55,672
D0239	Ottawa	North Ottawa Co.	608.5	31,575,824	51,891	28,319,957	31,389,233	51,585
D0240	Ottawa	Twin Valley	603.3	28,091,856	46,564	25,647,278	28,091,856	46,564
D0241	Wallace	Wallace	188.0	20,140,438	107,130	18,944,928	20,140,438	107,130
D0242	Wallace	Weskan	110.0	7,707,454	70,068	7,457,239	7,707,454	70,068
D0243	Coffey	Lebo-Waverly	516.5	24,736,734	47,893	22,169,961	24,736,734	47,893
D0244	Coffey	Burlington	841.4	345,940,292	411,148	342,104,127	345,940,292	411,148
D0245	Coffey	LeRoy-Gridley	224.5	20,253,977	90,218	18,644,813	20,253,977	90,218
D0246	Crawford	Northeast	543.5	16,198,531	29,804	12,351,427	16,198,531	29,804
D0247	Crawford	Cherokee	700.0	26,599,716	38,000	22,352,435	26,599,716	38,000
D0248	Crawford	Girard	1,008.0	33,474,445	33,209	28,553,309	33,239,281	32,975
D0249	Crawford	Frontenac	865.0	24,239,239	28,022	20,703,590	24,125,247	27,890
D0250	Crawford	Pittsburg	2,620.5	140,323,079	53,548	122,186,322	139,719,800	53,318
D0251	Lyon	North Lyon Co.	437.3	29,713,222	67,947	26,628,963	29,713,222	67,947
D0252	Lyon	Southern Lyon Co.	520.8	33,251,306	63,847	30,500,978	33,251,306	63,847
D0253	Lyon	Emporia	4,308.6	172,768,156	40,098	153,255,988	172,326,202	39,996
D0254	Barber	Barber Co.	438.5	51,159,708	116,670	47,815,951	50,355,907	114,837
D0255	Barber	South Barber Co.	217.7	51,083,208	234,650	49,576,350	50,957,834	234,074
D0256	Allen	Marmaton Valley	336.5	14,633,599	43,488	13,065,362	14,633,599	43,488
D0257	Allen	Iola	1,266.4	51,056,425	40,316	43,380,780	50,791,139	40,107
D0258	Allen	Humboldt	541.5	25,017,834	46,201	22,413,490	24,975,771	46,123
D0259	Sedgwick	Wichita	46,256.4	2,630,161,737	56,860	2,383,675,738	2,627,593,106	56,805
D0260	Sedgwick	Derby	6,200.0	391,100,691	63,081	365,357,657	391,100,691	63,081
D0261	Sedgwick	Haysville	4,978.6	131,718,342	26,457	112,927,957	131,003,883	26,313
D0262	Sedgwick	Valley Center	2,580.5	114,070,454	44,205	102,277,181	114,070,454	44,205
D0263	Sedgwick	Mulvane	1,814.9	61,442,206	33,854	52,893,296	60,637,590	33,411
D0264	Sedgwick	Clearwater	1,237.1	56,846,476	45,951	51,932,336	56,625,706	45,773
D0265	Sedgwick	Goddard	4,917.7	223,217,368	45,391	202,081,831	223,217,368	45,391
D0266	Sedgwick	Maize	6,393.8	340,814,913	53,304	314,816,421	340,814,913	53,304
D0267	Sedgwick	Renwick	1,918.0	93,218,368	48,602	86,508,619	93,218,368	48,602
D0268	Sedgwick	Cheney	765.4	29,142,732	38,075	26,086,133	29,039,947	37,941
D0269	Rooks	Palco	145.0	40,370,040	278,414	39,527,874	40,240,204	277,519
D0270	Rooks	Plainville	368.9	52,335,044	141,868	49,944,330	51,615,218	139,917
D0271	Rooks	Stockton	279.1	26,547,242	95,117	24,526,856	25,878,899	92,723
D0272	Mitchell	Waconda	378.3	21,946,628	58,014	19,149,957	21,889,866	57,864
D0273	Mitchell	Beloit	725.8	45,842,093	63,161	41,183,507	45,207,728	62,287
D0274	Logan	Oakley	403.0	49,295,233	122,321	46,772,293	49,148,608	121,957
D0275	Logan	Triplains	77.8	17,114,937	219,986	16,655,542	17,045,141	219,089
D0281	Graham	Graham County	362.3	47,766,151	131,841	45,110,823	47,697,002	131,651
D0282	Elk	West Elk	308.0	18,390,444	59,709	15,395,317	18,390,444	59,709
D0283	Elk	Elk Valley	181.5	11,808,958	65,063	11,007,667	11,808,958	65,063
D0284	Chase	Chase County	387.5	39,949,090	103,094	36,844,466	39,949,090	103,094
D0285	Chautauqua	Cedar Vale	134.7	6,687,652	49,648	5,821,993	6,686,853	49,643

Kansas State Department of Education								
Assessed Valuation Report for 2010-2011								
USD	County	USD Name	2010-11 FTE Enrollment (incl MILT & VIRT)	2010-11 Total Valuation	2010-11 Total Valuation Per Pupil	2010-11 General Fund Valuation	2010-11 LOB/BI Valuation	2010-11 LOB Valuation Per Pupil
D0286	Chautauqua	Chautauqua	345.0	19,326,427	56,019	16,646,246	19,320,853	56,002
D0287	Franklin	West Franklin	643.0	37,620,616	58,508	32,839,221	37,620,616	58,508
D0288	Franklin	Central Heights	550.9	22,555,774	40,943	19,736,919	22,555,774	40,943
D0289	Franklin	Wellsville	807.1	45,145,781	55,936	40,958,929	45,145,781	55,936
D0290	Franklin	Ottawa	2,420.2	116,775,726	48,250	104,936,337	115,677,119	47,797
D0291	Gove	Grinnell	71.5	13,401,253	187,430	12,779,066	13,401,253	187,430
D0292	Gove	Wheatland	104.0	11,881,915	114,249	10,992,360	11,881,915	114,249
D0293	Gove	Quinter	266.0	20,502,327	77,076	19,135,400	20,502,327	77,076
D0294	Decatur	Oberlin	349.5	32,623,390	93,343	29,570,356	32,623,390	93,343
D0297	Cheyenne	St. Francis	288.9	26,632,502	92,186	24,373,569	26,632,502	92,186
D0298	Lincoln	Lincoln	357.0	23,648,048	66,241	21,236,043	23,518,788	65,879
D0299	Lincoln	Sylvan Grove	231.0	20,510,940	88,792	18,579,718	20,434,363	88,460
D0300	Comanche	Comanche County	312.0	38,986,709	124,957	37,083,557	38,682,091	123,981
D0303	Ness	Ness City	302.4	38,511,541	127,353	36,787,815	38,376,529	126,907
D0305	Saline	Salina	6,957.9	430,810,055	61,917	391,410,818	429,856,000	61,780
D0306	Saline	Southeast of Saline	710.0	60,343,314	84,991	57,487,896	60,343,314	84,991
D0307	Saline	EI-Saline	461.0	20,072,255	43,541	18,382,942	20,072,255	43,541
D0308	Reno	Hutchinson	4,669.5	194,901,294	41,739	166,933,569	192,955,329	41,322
D0309	Reno	Nickerson	1,133.4	62,638,436	55,266	56,115,404	62,573,708	55,209
D0310	Reno	Fairfield	275.2	32,154,270	116,840	29,696,615	32,154,270	116,840
D0311	Reno	Pretty Prairie	265.0	14,787,869	55,803	13,257,690	14,754,445	55,677
D0312	Reno	Haven	1,030.9	57,723,545	55,993	52,687,969	57,668,341	55,940
D0313	Reno	Buhler	2,148.4	126,124,525	58,706	115,574,529	125,845,420	58,576
D0314	Thomas	Brewster	91.5	9,582,246	104,724	8,994,566	9,582,246	104,724
D0315	Thomas	Colby	906.2	63,229,109	69,774	57,787,760	63,229,109	69,774
D0316	Thomas	Golden Plains	203.6	9,347,511	45,911	8,572,547	9,347,511	45,911
D0320	Pottawatomie	Wamego	1,349.2	69,208,497	51,296	62,965,580	69,208,497	51,296
D0321	Pottawatomie	Kaw Valley	1,136.5	224,129,389	197,210	218,707,066	224,129,389	197,210
D0322	Pottawatomie	Onaga	310.0	18,030,857	58,164	16,095,289	17,727,318	57,185
D0323	Pottawatomie	Westmoreland	849.6	38,558,535	45,384	34,318,736	38,558,535	45,384
D0325	Phillips	Phillipsburg	613.4	27,122,740	44,217	23,931,689	27,122,740	44,217
D0326	Phillips	Logan	176.0	17,189,450	97,667	16,257,686	17,174,393	97,582
D0327	Ellsworth	Ellsworth	615.5	33,527,238	54,472	29,476,455	33,441,450	54,332
D0329	Wabaunsee	Alma	457.1	34,353,551	75,155	31,080,890	33,454,275	73,188
D0330	Wabaunsee	Wabaunsee East	484.7	31,942,432	65,901	28,437,788	31,480,034	64,947
D0331	Kingman	Kingman	1,005.7	70,285,950	69,888	64,142,889	68,767,329	68,378
D0332	Kingman	Cunningham	166.0	61,341,131	369,525	59,897,667	60,903,757	366,890
D0333	Cloud	Concordia	1,061.2	48,477,605	45,682	42,336,632	48,477,605	45,682
D0334	Cloud	Southern Cloud	250.0	19,052,231	76,209	17,568,507	19,052,231	76,209
D0335	Jackson	North Jackson	391.0	14,934,265	38,195	13,109,369	14,878,869	38,053
D0336	Jackson	Holton	1,073.0	40,567,995	37,808	35,335,567	40,234,956	37,498
D0337	Jackson	Mayetta	912.1	25,401,091	27,849	22,005,644	25,324,696	27,765
D0338	Jefferson	Valley Falls	398.5	14,927,890	37,460	12,924,605	14,927,890	37,460
D0339	Jefferson	Jefferson County	477.5	15,231,339	31,898	13,211,899	15,231,339	31,898

Kansas State Department of Education								
Assessed Valuation Report for 2010-2011								
USD	County	USD Name	2010-11 FTE Enrollment (incl MILT & VIRT)	2010-11 Total Valuation	2010-11 Total Valuation Per Pupil	2010-11 General Fund Valuation	2010-11 LOB/BI Valuation	2010-11 LOB Valuation Per Pupil
D0340	Jefferson	Jefferson West	862.0	37,854,678	43,915	33,571,906	37,854,678	43,915
D0341	Jefferson	Oskaloosa	512.1	25,813,227	50,407	22,392,625	25,813,227	50,407
D0342	Jefferson	McLouth	489.6	30,207,329	61,698	27,154,463	30,207,329	61,698
D0343	Jefferson	Perry	934.1	55,416,156	59,326	50,631,367	55,416,156	59,326
D0344	Linn	Pleasanton	322.7	12,986,409	40,243	10,986,801	12,986,409	40,243
D0345	Shawnee	Seaman	3,600.2	215,254,330	59,790	198,430,107	214,934,155	59,701
D0346	Linn	Jayhawk	498.6	29,682,441	59,532	25,647,345	29,682,441	59,532
D0347	Edwards	Kinsely-Offlerle	362.0	26,463,820	73,104	24,260,047	26,292,178	72,630
D0348	Douglas	Baldwin City	1,351.9	74,100,684	54,812	67,693,651	74,100,684	54,812
D0349	Stafford	Stafford	269.6	16,856,546	62,524	15,366,647	16,683,293	61,882
D0350	Stafford	St. John-Hudson	304.5	37,392,274	122,799	35,447,796	37,123,153	121,915
D0351	Stafford	Macksville	274.5	32,983,931	120,160	31,820,575	32,752,612	119,317
D0352	Sherman	Goodland	924.5	61,409,368	66,424	55,885,318	60,729,347	65,689
D0353	Sumner	Wellington	1,655.8	64,742,549	39,100	56,352,687	60,216,720	36,367
D0355	Barton	Ellinwood	390.7	34,664,938	88,725	31,972,448	34,601,238	88,562
D0356	Sumner	Conway Springs	503.8	19,516,212	38,738	17,350,900	19,024,137	37,761
D0357	Sumner	Belle Plaine	617.0	20,610,729	33,405	17,560,921	20,204,287	32,746
D0358	Sumner	Oxford	335.2	16,008,210	47,757	14,214,503	15,742,445	46,964
D0359	Sumner	Argonia	170.9	12,456,134	72,886	11,413,830	12,285,547	71,887
D0360	Sumner	Caldwell	240.5	13,818,989	57,459	12,224,114	13,724,474	57,066
D0361	Harper	Anthony-Harper	839.1	49,788,978	59,336	44,853,863	49,205,765	58,641
D0362	Linn	Prairie View	950.5	128,215,366	134,893	121,926,969	128,057,865	134,727
D0363	Finney	Holcomb	960.9	157,484,945	163,893	155,444,920	157,484,945	163,893
D0364	Marshall	Marysville	700.0	69,525,985	99,323	64,448,774	67,728,055	96,754
D0365	Anderson	Garnett	1,081.7	60,143,536	55,601	53,657,658	60,000,182	55,468
D0366	Woodson	Woodson	429.2	23,905,025	55,697	21,013,954	23,905,025	55,697
D0367	Miami	Osawatomie	1,121.0	44,628,542	39,811	38,997,352	44,074,856	39,317
D0368	Miami	Paola	2,010.3	130,482,200	64,907	120,628,647	130,298,158	64,815
D0369	Harvey	Burrton	242.0	16,033,652	66,255	14,657,224	16,000,994	66,120
D0371	Gray	Montezuma	215.9	15,401,194	71,335	14,159,067	15,401,194	71,335
D0372	Shawnee	Silver Lake	715.1	28,722,463	40,166	25,951,216	28,722,463	40,166
D0373	Harvey	Newton	3,338.1	142,139,406	42,581	124,239,279	140,633,285	42,130
D0374	Haskell	Sublette	485.9	104,276,005	214,604	102,360,438	104,276,005	214,604
D0375	Butler	Circle	1,748.5	158,439,092	90,614	151,075,482	158,397,376	90,590
D0376	Rice	Sterling	523.2	22,169,673	42,373	19,625,514	21,757,722	41,586
D0377	Atchison	Atchison County	629.6	40,643,311	64,554	36,481,584	38,221,331	60,707
D0378	Riley	Riley County	675.6	35,452,717	52,476	31,876,653	35,452,717	52,476
D0379	Clay	Clay Center	1,332.5	68,315,633	51,269	60,398,388	64,287,589	48,246
D0380	Marshall	Vermillion	514.3	22,819,921	44,371	20,253,037	22,464,700	43,680
D0381	Ford	Spearville	362.0	17,142,442	47,355	16,090,610	17,142,442	47,355
D0382	Pratt	Pratt	1,080.1	88,027,689	81,500	80,471,539	78,702,446	72,866
D0383	Riley	Manhattan	5,985.8	525,631,202	87,813	490,945,484	525,631,202	87,813
D0384	Riley	Blue Valley	214.7	16,446,257	76,601	14,552,629	16,446,257	76,601
D0385	Butler	Andover	4,947.1	268,213,046	54,216	250,514,134	268,213,046	54,216

rev 4/20/12

Kansas State Department of Education								
Assessed Valuation Report for 2010-2011								
USD	County	USD Name	2010-11 FTE Enrollment (incl MILT & VIRT)	2010-11 Total Valuation	2010-11 Total Valuation Per Pupil	2010-11 General Fund Valuation	2010-11 LOB/BI Valuation	2010-11 LOB Valuation Per Pupil
D0386	Greenwood	Madison-Virgil	240.1	13,372,666	55,696	11,942,169	13,372,666	55,696
D0387	Wilson	Altoona-Midway	177.0	19,539,832	110,395	17,853,471	19,539,832	110,395
D0388	Ellis	Ellis	396.5	35,627,821	89,856	33,095,085	35,627,821	89,856
D0389	Greenwood	Eureka	623.9	27,534,449	44,133	22,402,796	27,521,989	44,113
D0390	Greenwood	Hamilton	90.0	7,647,736	84,975	7,076,766	7,647,736	84,975
D0392	Osborne	Osborne	310.8	17,014,597	54,745	15,013,073	16,949,363	54,535
D0393	Dickinson	Solomon	348.7	20,917,784	59,988	19,085,677	20,917,784	59,988
D0394	Butler	Rose Hill	1,729.8	57,927,484	33,488	51,367,852	57,927,484	33,488
D0395	Rush	LaCrosse	293.0	20,666,971	70,536	18,367,455	20,666,971	70,536
D0396	Butler	Douglass	719.0	24,990,572	34,757	21,884,138	24,782,315	34,468
D0397	Marion	Centre	266.1	19,103,067	71,789	17,629,552	19,030,262	71,515
D0398	Marion	Peabody-Burns	304.5	21,896,517	71,910	19,715,898	21,759,917	71,461
D0399	Russell	Paradise	149.0	30,789,462	206,641	30,116,870	30,772,255	206,525
D0400	McPherson	Smoky Valley	957.0	53,722,320	56,136	47,897,454	53,722,320	56,136
D0401	Rice	Chase	145.8	18,510,664	126,959	17,761,086	18,323,159	125,673
D0402	Butler	Augusta	2,143.5	79,731,645	37,197	69,751,061	79,363,884	37,025
D0403	Rush	Otis-Bison	179.0	22,562,755	126,049	21,116,132	22,562,755	126,049
D0404	Cherokee	Riverton	765.0	29,095,975	38,034	25,743,268	29,095,975	38,034
D0405	Rice	Lyons	784.6	37,018,239	47,181	33,445,111	36,560,887	46,598
D0407	Russell	Russell	819.7	71,635,637	87,393	65,948,270	70,100,443	85,520
D0408	Marion	Marion	563.3	30,732,458	54,558	26,806,683	30,033,078	53,316
D0409	Atchison	Atchison	1,638.4	82,831,555	50,556	73,209,402	74,454,299	45,443
D0410	Marion	Durham-Hills	562.0	32,833,690	58,423	29,207,694	32,300,697	57,475
D0411	Marion	Goessel	248.5	11,875,118	47,787	10,521,370	11,783,503	47,419
D0412	Sheridan	Hoxie	305.5	29,776,080	97,467	27,604,856	29,776,080	97,467
D0413	Neosho	Chanute	1,850.5	60,388,250	32,633	50,478,101	60,388,250	32,633
D0415	Brown	Hiawatha	841.8	78,080,232	92,754	72,572,332	77,155,449	91,655
D0416	Miami	Louisburg	1,653.0	117,333,508	70,982	109,716,921	117,333,508	70,982
D0417	Morris	Morris County	740.5	54,216,930	73,217	48,409,732	54,216,930	73,217
D0418	McPherson	McPherson	2,298.8	163,149,254	70,971	151,084,826	163,149,254	70,971
D0419	McPherson	Canton-Galva	366.8	28,139,981	76,718	25,640,581	28,139,981	76,718
D0420	Osage	Osage City	672.1	26,486,239	39,408	23,040,074	26,482,788	39,403
D0421	Osage	Lyndon	453.5	20,386,141	44,953	17,730,267	20,306,787	44,778
D0422	Kiowa	Greensburg	202.0	38,376,775	189,984	37,241,774	35,206,950	174,292
D0423	McPherson	Moundridge	405.0	39,581,496	97,732	36,792,831	39,581,496	97,732
D0424	Kiowa	Mullinville	253.9	30,722,958	121,004	30,320,230	30,643,219	120,690
D0426	Republic	Pike Valley	241.0	12,491,343	51,831	11,290,123	12,491,343	51,831
D0428	Barton	Great Bend	3,023.6	140,167,525	46,358	124,524,856	135,398,158	44,780
D0429	Doniphan	Troy	347.5	18,518,614	53,291	16,755,057	17,764,606	51,121
D0430	Brown	Brown County	582.4	21,342,892	36,646	18,388,666	20,913,718	35,910
D0431	Barton	Hoisington	649.0	37,644,095	58,003	34,056,767	37,638,599	57,995
D0432	Ellis	Victoria	257.0	32,710,191	127,277	30,857,569	32,710,191	127,277
D0434	Osage	Santa Fe	1,045.9	45,167,836	43,186	39,471,971	45,162,316	43,180
D0435	Dickinson	Abilene	1,539.6	75,552,265	49,073	67,832,057	75,266,446	48,887

rev 4/20/12

Kansas State Department of Education								
Assessed Valuation Report for 2010-2011								
USD	County	USD Name	2010-11 FTE Enrollment (incl MILT & VIRT)	2010-11 Total Valuation	2010-11 Total Valuation Per Pupil	2010-11 General Fund Valuation	2010-11 LOB/BI Valuation	2010-11 LOB Valuation Per Pupil
D0436	Montgomery	Caney	844.2	31,039,475	36,768	26,988,676	30,860,279	36,556
D0437	Shawnee	Auburn Washburn	5,541.2	427,721,097	77,189	401,020,468	427,721,097	77,189
D0438	Pratt	Skyline	369.4	27,629,135	74,795	26,494,908	26,822,800	72,612
D0439	Harvey	Sedgwick	536.6	15,137,047	28,209	13,393,983	14,906,547	27,780
D0440	Harvey	Halstead	782.0	35,420,280	45,294	31,423,313	35,214,351	45,031
D0442	Nemaha	Nemaha Valley	421.8	43,538,028	103,220	40,638,925	43,538,028	103,220
D0443	Ford	Dodge City	6,024.6	190,051,852	31,546	170,617,784	190,051,852	31,546
D0444	Rice	Little River	330.7	29,951,816	90,571	28,603,170	29,948,224	90,560
D0445	Montgomery	Coffeyville	1,808.7	205,735,565	113,748	193,607,316	204,967,596	113,323
D0446	Montgomery	Independence	1,805.2	103,067,808	57,095	90,929,502	102,753,184	56,921
D0447	Montgomery	Cherryvale	944.1	22,734,146	24,080	18,957,288	22,530,675	23,865
D0448	McPherson	Inman	417.5	27,811,112	66,613	25,739,322	27,811,112	66,613
D0449	Leavenworth	Easton	679.6	31,326,429	46,095	28,250,936	31,326,429	46,095
D0450	Shawnee	Shawnee Heights	3,397.7	174,918,152	51,481	158,115,691	174,918,152	51,481
D0451	Nemaha	B & B	169.5	18,216,347	107,471	17,500,872	18,209,089	107,428
D0452	Stanton	Stanton County	472.1	74,371,179	157,533	72,588,970	74,371,179	157,533
D0453	Leavenworth	Leavenworth	3,531.5	189,395,930	53,630	168,015,316	189,030,113	53,527
D0454	Osage	Burlingame	339.0	11,326,063	33,410	9,654,224	11,299,919	33,333
D0456	Osage	Marais Des Cygnes	259.0	15,265,614	58,941	13,692,174	15,265,614	58,941
D0457	Finney	Garden City	7,023.2	289,358,589	41,200	268,028,284	289,353,527	41,200
D0458	Leavenworth	Basehor-Linwood	2,137.3	127,486,475	59,648	117,471,811	127,401,438	59,609
D0459	Ford	Bucklin	243.7	28,505,222	116,968	27,146,679	28,484,610	116,884
D0460	Harvey	Hesston	818.6	36,474,944	44,558	33,510,806	36,140,070	44,149
D0461	Wilson	Neodesha	697.5	27,470,668	39,384	24,068,062	27,470,668	39,384
D0462	Cowley	Central	356.9	11,849,133	33,200	9,950,144	11,849,133	33,200
D0463	Cowley	Udall	349.0	15,987,708	45,810	14,102,445	15,987,708	45,810
D0464	Leavenworth	Tonganoxie	1,837.8	90,896,347	49,459	82,593,122	90,896,347	49,459
D0465	Cowley	Winfield	2,343.3	95,016,872	40,548	82,813,749	94,361,345	40,269
D0466	Scott	Scott County	858.1	81,029,119	94,429	76,483,060	80,408,441	93,705
D0467	Wichita	Leoti	420.5	27,110,699	64,473	25,119,613	27,110,699	64,473
D0468	Lane	Healy	74.0	14,687,838	198,484	14,347,988	14,641,207	197,854
D0469	Leavenworth	Lansing	2,547.2	116,452,928	45,718	107,100,252	115,022,638	45,157
D0470	Cowley	Arkansas City	2,591.3	79,781,191	30,788	65,827,090	79,217,686	30,571
D0471	Cowley	Dexter	139.3	6,108,888	43,854	5,493,724	6,108,888	43,854
D0473	Dickinson	Chapman	947.3	63,549,556	67,085	58,079,363	63,549,556	67,085
D0474	Kiowa	Haviland	115.5	17,098,706	148,041	16,434,858	16,888,436	146,220
D0475	Geary	Junction City	7,893.8	204,242,194	25,874	184,295,447	192,055,397	24,330
D0476	Gray	Copeland	114.8	10,959,679	95,468	10,310,613	10,959,679	95,468
D0477	Gray	Ingalls	229.7	17,347,904	75,524	16,642,573	17,347,904	75,524
D0479	Anderson	Crest	211.5	12,353,621	58,410	11,019,034	12,353,621	58,410
D0480	Seward	Liberal	4,437.0	172,556,422	38,890	159,215,224	172,556,422	38,890
D0481	Dickinson	Rural Vista	367.5	24,370,016	66,313	22,106,061	24,370,016	66,313
D0482	Lane	Dighton	240.0	42,030,342	175,126	40,459,279	42,013,084	175,055
D0483	Seward	Kismet-Plains	714.5	78,637,681	110,060	76,327,008	78,637,681	110,060

Kansas State Department of Education								
Assessed Valuation Report for 2010-2011								
USD	County	USD Name	2010-11 FTE Enrollment (incl MILT & VIRT)	2010-11 Total Valuation	2010-11 Total Valuation Per Pupil	2010-11 General Fund Valuation	2010-11 LOB/BI Valuation	2010-11 LOB Valuation Per Pupil
D0484	Wilson	Fredonia	714.3	39,421,442	55,189	34,458,286	39,336,494	55,070
D0487	Dickinson	Herington	496.7	18,987,315	38,227	16,071,254	18,987,315	38,227
D0489	Ellis	Hays	2,941.1	251,481,434	85,506	233,264,744	250,480,892	85,166
D0490	Butler	El Dorado	1,921.0	160,418,677	83,508	149,149,679	158,684,935	82,605
D0491	Douglas	Eudora	1,488.5	57,019,976	38,307	51,441,511	57,019,976	38,307
D0492	Butler	Flinthills	259.4	15,078,536	58,129	13,680,528	15,078,536	58,129
D0493	Cherokee	Columbus	1,016.7	55,014,091	54,110	48,079,268	55,014,091	54,110
D0494	Hamilton	Syracuse	473.0	46,015,161	97,284	43,814,729	46,015,161	97,284
D0495	Pawnee	Ft. Larned	901.0	44,552,985	49,448	39,019,387	43,875,420	48,696
D0496	Pawnee	Pawnee Heights	179.7	10,966,404	61,026	10,251,289	10,785,408	60,019
D0497	Douglas	Lawrence	10,794.2	968,755,909	89,748	910,616,955	968,755,909	89,748
D0498	Marshall	Valley Heights	354.5	15,820,804	44,629	13,750,096	15,419,611	43,497
D0499	Cherokee	Galena	798.8	14,345,247	17,958	11,219,548	14,345,247	17,958
D0500	Wyandotte	Kansas City	18,726.1	695,992,559	37,167	611,922,047	692,923,289	37,003
D0501	Shawnee	Topeka	13,222.7	609,527,307	46,097	533,973,498	599,095,699	45,308
D0502	Edwards	Lewis	101.0	14,793,502	146,470	14,128,739	14,793,502	146,470
D0503	Labette	Parsons	1,172.5	52,239,906	44,554	43,213,032	51,387,760	43,828
D0504	Labette	Oswego	475.0	11,055,872	23,276	9,098,896	10,897,545	22,942
D0505	Labette	Chetopa - St. Paul	467.5	13,668,513	29,237	11,269,098	13,625,079	29,145
D0506	Labette	Labette County	1,600.7	48,360,732	30,212	41,508,290	48,360,732	30,212
D0507	Haskell	Satanta	332.0	148,005,804	445,801	146,655,688	148,005,804	445,801
D0508	Cherokee	Baxter Springs	977.5	25,048,046	25,625	20,730,312	25,048,046	25,625
D0509	Sumner	South Haven	212.5	8,978,954	42,254	8,218,858	8,975,598	42,238
D0511	Harper	Attica	146.5	13,833,651	94,428	13,053,829	13,703,137	93,537
D0512	Johnson	Shawnee Mission	26,652.5	2,937,765,653	110,225	2,767,857,041	2,935,368,342	110,135
TOTAL			454,863.7	29,448,254,388	64,741	27,216,015,560	29,325,018,226	64,470

5/25/2012

**KANSAS STATE DEPARTMENT OF EDUCATION
ASSESSED VALUATION REPORT FOR 2011-2012**

USD#	USD Name	County Name	2011-12	2011-12	2011-12	2011-12	2011-12	201-12	
			FTE Enrollment (incl MILT & VIRT)	Total Valuation	Total Valuation	Valuation Per Pupil	General Fund Valuation	LOB/BI Valuation	LOB/BI Valuation Per Pupil
D0101	Erie	Neosho	505.5	35,698,173		70,620	32,230,798	35,698,173	70,620
D0102	Cimarron-Ensign	Gray	675.7	36,715,877		54,338	34,040,255	36,715,877	54,338
D0103	Cheylin	Cheyenne	138.5	15,329,153		110,680	14,132,677	15,268,132	110,239
D0105	Rawlins County	Rawlins	309.0	23,322,030		75,476	21,102,623	22,902,460	74,118
D0106	Western Plains	Ness	146.5	46,923,408		320,296	45,592,572	46,848,768	319,787
D0107	Rock Hills	Jewell	291.5	27,599,310		94,680	24,963,901	27,599,310	94,680
D0108	Washington Co. Schools	Washington	393.0	27,947,371		71,113	25,303,570	27,896,282	70,983
D0109	Republic County	Republic	464.5	35,420,208		76,254	31,578,615	35,420,208	76,254
D0110	Thunder Ridge	Phillips	239.5	13,776,005		57,520	12,249,094	13,776,005	57,520
D0111	Doniphan West Schools	Doniphan	346.0	49,282,486		142,435	46,974,040	48,030,881	138,818
D0112	Central Plains	Ellsworth	533.7	90,203,594		169,016	86,315,624	90,070,849	168,767
D0113	Prairie Hills	Nemaha	1,190.4	79,854,609		67,082	74,164,083	79,337,254	66,648
D0114	Riverside	Doniphan	651.0	34,042,797		52,293	31,035,547	32,294,926	49,608
D0115	Nemaha Central Schools	Nemaha	573.8	63,331,307		110,372	59,714,193	63,331,307	110,372
D0200	Greeley County	Greeley	198.0	27,082,819		136,782	25,760,233	27,082,819	136,782
D0202	Turner	Wyandotte	3,836.4	123,999,259		32,322	109,603,896	123,951,284	32,309
D0203	Piper	Wyandotte	1,720.5	156,502,854		90,964	148,083,855	156,502,854	90,964
D0204	Bonner Springs	Wyandotte	2,418.5	146,340,400		60,509	135,621,160	140,417,207	58,060
D0205	Bluestem	Butler	515.8	30,497,039		59,126	26,841,232	30,497,039	59,126
D0206	Remington-Whitewater	Butler	513.4	41,743,677		81,308	38,667,282	41,743,677	81,308
D0207	Ft. Leavenworth	Leavenworth	1,979.0	2,450,713		1,238	2,450,713	2,450,713	1,238
D0208	WaKeeney	Trego	365.3	41,056,187		112,390	38,022,563	40,788,984	111,659
D0209	Moscow	Stevens	180.6	72,438,688		401,100	71,893,378	72,438,688	401,100
D0210	Hugoton	Stevens	1,040.4	238,459,506		229,200	234,497,753	238,459,506	229,200
D0211	Norton	Norton	713.6	36,401,758		51,011	32,310,213	36,336,425	50,920
D0212	Northern Valley	Norton	188.5	9,564,466		50,740	8,723,006	9,557,454	50,703
D0214	Ulysses	Grant	1,608.5	260,432,867		161,910	254,575,955	260,432,867	161,910
D0215	Lakin	Kearny	624.0	144,544,565		231,642	142,175,298	144,544,565	231,642
D0216	Deerfield	Kearny	250.3	50,381,294		201,284	49,608,172	50,381,294	201,284
D0217	Rolla	Morton	171.5	67,846,625		395,607	67,175,295	67,846,625	395,607
D0218	Elkhart	Morton	943.8	67,100,782		71,096	64,966,914	67,100,782	71,096
D0219	Minneola	Clark	263.0	21,602,578		82,139	20,695,118	21,430,913	81,486
D0220	Ashland	Clark	207.9	30,276,315		145,629	29,132,270	30,194,049	145,234
D0223	Barnes	Washington	357.3	28,130,485		78,731	25,727,538	27,815,031	77,848
D0224	Clifton-Clyde	Washington	288.5	22,946,968		79,539	21,034,566	22,946,968	79,539
D0225	Fowler	Meade	156.5	13,666,959		87,329	12,827,425	13,666,959	87,329
D0226	Meade	Meade	443.8	56,898,423		128,207	54,927,608	56,898,423	128,207
D0227	Jetmore	Hodgeman	302.0	37,373,019		123,752	35,616,233	37,373,019	123,752
D0229	Blue Valley	Johnson	20,898.2	2,261,721,050		108,226	2,181,742,224	2,261,721,050	108,226
D0230	Spring Hill	Johnson	2,717.3	123,125,551		45,312	114,007,733	123,125,551	45,312
D0231	Gardner-Edgerton	Johnson	4,948.7	226,681,674		45,806	208,921,817	225,774,078	45,623
D0232	DeSoto	Johnson	6,538.4	373,001,027		57,048	349,917,760	372,956,183	57,041
D0233	Olathe	Johnson	26,373.3	1,684,252,157		63,862	1,585,620,926	1,684,233,953	63,861
D0234	Ft. Scott	Bourbon	1,829.6	76,420,460		41,769	65,563,404	75,991,104	41,534
D0235	Uniontown	Bourbon	449.5	13,181,291		29,324	11,059,804	13,181,291	29,324
D0237	Smith Center	Smith	402.5	23,605,625		58,648	20,760,383	23,185,691	57,604
D0239	North Ottawa Co.	Ottawa	590.9	31,740,243		53,715	28,487,425	31,545,688	53,386
D0240	Twin Valley	Ottawa	588.0	28,029,133		47,669	25,583,752	28,029,133	47,669
D0241	Wallace	Wallace	206.0	23,722,801		115,159	22,526,291	23,722,801	115,159
D0242	Weskan	Wallace	99.5	8,196,041		82,372	7,948,111	8,196,041	82,372
D0243	Lebo-Waverly	Coffey	495.7	25,112,014		50,660	22,624,845	25,112,014	50,660
D0244	Burlington	Coffey	824.2	347,638,942		421,790	343,848,723	347,638,942	421,790
D0245	LeRoy-Gridley	Coffey	208.0	19,821,644		95,296	18,244,260	19,821,644	95,296
D0246	Northeast	Crawford	493.8	16,514,232		33,443	12,689,642	16,514,232	33,443
D0247	Cherokee	Crawford	661.0	27,601,271		41,757	23,370,029	27,601,271	41,757
D0248	Girard	Crawford	1,018.5	33,904,872		33,289	28,997,458	33,669,708	33,058
D0249	Frontenac	Crawford	874.0	24,616,868		28,166	21,073,865	24,502,876	28,035
D0250	Pittsburg	Crawford	2,706.4	139,007,569		51,363	120,882,469	138,332,682	51,113
D0251	North Lyon Co.	Lyon	418.0	29,508,262		70,594	26,424,274	29,508,262	70,594
D0252	Southern Lyon Co.	Lyon	506.0	32,527,135		64,283	29,764,410	32,527,135	64,283
D0253	Emporia	Lyon	4,273.7	166,738,005		39,015	147,275,407	165,519,177	38,730
D0254	Barber Co.	Barber	424.5	54,565,954		128,542	51,204,912	53,674,521	126,442
D0255	South Barber Co.	Barber	218.0	80,869,561		370,961	79,328,519	80,678,180	370,083
D0256	Marmaton Valley	Allen	314.0	14,818,434		47,192	13,253,476	14,818,434	47,192

5/25/2012

**KANSAS STATE DEPARTMENT OF EDUCATION
ASSESSED VALUATION REPORT FOR 2011-2012**

USD#	USD Name	County Name	2011-12	2011-12	2011-12	2011-12	2011-12	201-12
			FTE Enrollment (incl MILT & VIRT)	Total Valuation	Total Valuation	General Fund Valuation	LOB/BI Valuation	LOB/BI Valuation Per Pupil
D0257	Iola	Allen	1,304.0	51,387,595	39,408	43,708,339	51,047,965	39,147
D0258	Humboldt	Allen	644.5	25,526,273	39,606	22,907,736	25,453,602	39,494
D0259	Wichita	Sedgwick	46,231.1	2,627,691,824	56,838	2,381,033,991	2,624,645,001	56,772
D0260	Derby	Sedgwick	6,286.0	391,873,566	62,341	365,897,228	391,873,566	62,341
D0261	Haysville	Sedgwick	4,961.6	133,326,364	26,872	114,453,175	132,759,734	26,757
D0262	Valley Center	Sedgwick	2,562.6	113,211,660	44,178	101,377,143	113,211,660	44,178
D0263	Mulvane	Sedgwick	1,773.5	62,253,233	35,102	53,709,386	61,389,846	34,615
D0264	Clearwater	Sedgwick	1,189.1	57,229,333	48,128	52,307,304	57,051,412	47,979
D0265	Goddard	Sedgwick	5,039.7	229,064,946	45,452	207,723,619	229,064,946	45,452
D0266	Maize	Sedgwick	6,668.3	348,075,990	52,199	321,760,033	348,075,990	52,199
D0267	Renwick	Sedgwick	1,869.8	97,613,213	52,205	90,810,869	97,613,213	52,205
D0268	Cheney	Sedgwick	753.0	30,442,309	40,428	27,373,077	30,317,574	40,262
D0269	Palco	Rooks	127.5	45,191,527	354,443	44,345,543	45,012,777	353,041
D0270	Plainville	Rooks	372.4	57,277,109	153,805	54,884,272	56,305,662	151,197
D0271	Stockton	Rooks	275.6	28,642,009	103,926	26,597,253	27,974,413	101,504
D0272	Waconda	Mitchell	330.2	22,936,989	69,464	20,107,955	22,283,928	67,486
D0273	Beloit	Mitchell	740.8	47,373,447	63,949	42,678,001	45,726,755	61,726
D0274	Oakley	Logan	398.6	67,302,333	168,847	64,781,840	67,095,727	168,328
D0275	Triplains	Logan	80.0	17,667,961	220,850	17,204,513	17,571,680	219,646
D0281	Graham County	Graham	387.6	55,146,209	142,276	52,474,200	54,978,112	141,842
D0282	West Elk	Elk	306.0	17,787,471	58,129	14,802,121	17,787,471	58,129
D0283	Elk Valley	Elk	166.1	12,924,003	77,809	12,123,306	12,924,003	77,809
D0284	Chase County	Chase	364.0	40,297,987	110,709	37,212,763	40,297,987	110,709
D0285	Cedar Vale	Chautauqua	149.4	6,702,581	44,863	5,827,964	6,701,833	44,858
D0286	Chautauqua	Chautauqua	353.5	20,449,107	57,848	17,761,981	20,443,827	57,833
D0287	West Franklin	Franklin	624.5	37,972,690	60,805	33,178,944	37,972,690	60,805
D0288	Central Heights	Franklin	567.1	22,600,359	39,853	19,776,630	22,600,359	39,853
D0289	Wellsville	Franklin	789.0	45,187,815	57,272	40,990,446	45,187,815	57,272
D0290	Ottawa	Franklin	2,384.9	116,429,623	48,819	104,595,926	115,441,580	48,405
D0291	Grinnell	Gove	84.0	14,801,060	176,203	14,179,081	14,801,060	176,203
D0292	Wheatland	Gove	103.5	12,438,718	120,181	11,545,867	12,438,718	120,181
D0293	Quinter	Gove	282.5	27,454,493	97,184	26,077,187	27,454,493	97,184
D0294	Oberlin	Decatur	335.1	31,785,780	94,855	28,734,532	31,785,780	94,855
D0297	St. Francis	Cheyenne	286.0	28,444,837	99,457	26,175,104	28,444,837	99,457
D0298	Lincoln	Lincoln	345.5	23,650,038	68,452	21,247,180	23,536,467	68,123
D0299	Sylvan Grove	Lincoln	239.0	20,769,920	86,903	18,835,105	20,680,676	86,530
D0300	Commanche County	Comanche	332.0	49,366,579	148,695	47,430,714	48,847,822	147,132
D0303	Ness City	Ness	304.1	42,991,417	141,373	41,262,742	42,523,942	139,835
D0305	Salina	Saline	6,897.8	432,515,299	62,703	392,926,346	431,811,483	62,601
D0306	Southeast of Saline	Saline	714.5	62,235,105	87,103	59,367,563	62,235,105	87,103
D0307	Ell-Saline	Saline	469.0	20,475,290	43,657	18,786,012	20,475,290	43,657
D0308	Hutchinson	Reno	4,809.0	195,528,296	40,659	167,623,394	194,006,304	40,342
D0309	Nickerson	Reno	1,094.1	63,069,805	57,645	56,559,109	63,008,125	57,589
D0310	Fairfield	Reno	271.5	32,563,417	119,939	30,122,317	32,563,417	119,939
D0311	Pretty Prairie	Reno	272.5	14,991,854	55,016	13,463,613	14,956,323	54,886
D0312	Haven	Reno	956.6	59,097,791	61,779	54,096,813	59,017,037	61,695
D0313	Buhler	Reno	2,145.6	131,639,247	61,353	121,090,212	131,480,328	61,279
D0314	Brewster	Thomas	68.5	9,981,451	145,715	9,386,408	9,981,451	145,715
D0315	Colby	Thomas	890.9	65,910,755	73,982	60,454,488	65,910,755	73,982
D0316	Golden Plains	Thomas	193.0	9,793,055	50,741	9,013,242	9,793,055	50,741
D0320	Wamego	Pottawatomie	1,358.4	71,089,523	52,333	64,787,799	71,089,523	52,333
D0321	Kaw Valley	Pottawatomie	1,111.0	238,032,326	214,251	232,576,319	238,032,326	214,251
D0322	Onaga	Pottawatomie	316.5	18,415,618	58,185	16,481,795	18,152,044	57,352
D0323	Westmoreland	Pottawatomie	861.2	40,189,357	46,667	35,895,384	40,189,357	46,667
D0325	Phillipsburg	Phillips	597.0	27,499,409	46,063	24,282,266	27,499,409	46,063
D0326	Logan	Phillips	183.0	19,524,447	106,691	18,567,383	19,497,809	106,545
D0327	Ellsworth	Ellsworth	575.6	34,834,559	60,519	30,751,101	34,702,000	60,288
D0329	Alma	Wabaunsee	451.6	34,533,040	76,468	31,240,330	33,859,464	74,977
D0330	Wabaunsee East	Wabaunsee	475.1	32,517,253	68,443	28,983,530	32,027,649	67,412
D0331	Kingman	Kingman	962.2	70,672,151	73,449	64,516,960	68,872,529	71,578
D0332	Cunningham	Kingman	166.5	58,257,170	349,893	56,792,159	57,734,022	346,751
D0333	Concordia	Cloud	1,049.6	49,577,642	47,235	43,404,744	49,577,642	47,235
D0334	Southern Cloud	Cloud	246.5	19,020,963	77,164	17,522,871	19,020,963	77,164
D0335	North Jackson	Jackson	375.5	15,387,222	40,978	13,565,009	15,353,207	40,887

5/25/2012

**KANSAS STATE DEPARTMENT OF EDUCATION
ASSESSED VALUATION REPORT FOR 2011-2012**

USD#	USD Name	County Name	2011-12	2011-12	2011-12	2011-12	2011-12	201-12
			FTE Enrollment (incl MILT & VIRT)	Total Valuation	Total Valuation	General Fund Valuation	LOB/BI Valuation	LOB/BI Valuation Per Pupil
D0336	Holton	Jackson	1,112.6	41,091,580	36,933	35,855,879	40,749,749	36,626
D0337	Mayetta	Jackson	904.5	26,124,033	28,882	22,713,994	26,064,437	28,816
D0338	Valley Falls	Jefferson	397.0	14,851,539	37,409	12,848,234	14,851,539	37,409
D0339	Jefferson County	Jefferson	462.5	15,373,405	33,240	13,356,810	15,373,405	33,240
D0340	Jefferson West	Jefferson	850.1	38,123,840	44,846	33,810,974	38,123,840	44,846
D0341	Oskaloosa	Jefferson	508.4	25,485,108	50,128	22,054,395	25,485,108	50,128
D0342	McLouth	Jefferson	496.1	29,834,674	60,138	26,770,501	29,834,674	60,138
D0343	Perry	Jefferson	862.1	56,125,447	65,103	51,342,493	56,125,447	65,103
D0344	Pleasanton	Linn	318.0	12,704,787	39,952	10,725,487	12,704,787	39,952
D0345	Seaman	Shawnee	3,694.7	219,041,937	59,285	202,120,437	218,698,318	59,192
D0346	Jayhawk	Linn	497.5	30,535,643	61,378	26,488,767	30,535,643	61,378
D0347	Kinsely-Offerle	Edwards	358.0	26,379,683	73,686	24,189,906	26,234,431	73,281
D0348	Baldwin City	Douglas	1,345.2	74,632,551	55,481	68,208,088	74,632,551	55,481
D0349	Stafford	Stafford	267.1	18,380,903	68,817	16,889,750	18,165,917	68,012
D0350	St. John-Hudson	Stafford	301.5	37,915,219	125,755	35,961,815	37,531,612	124,483
D0351	Macksville	Stafford	276.6	34,300,494	124,008	33,132,947	34,044,780	123,083
D0352	Goodland	Sherman	981.7	63,396,364	64,578	57,880,102	62,732,618	63,902
D0353	Wellington	Sumner	1,614.6	65,674,285	40,675	57,257,662	60,865,923	37,697
D0355	Ellinwood	Barton	379.5	36,375,271	95,851	33,677,889	36,318,866	95,702
D0356	Conway Springs	Sumner	513.7	19,721,152	38,390	17,535,884	19,136,640	37,253
D0357	Belle Plaine	Sumner	605.0	20,740,777	34,282	17,674,050	20,256,839	33,482
D0358	Oxford	Sumner	315.8	16,858,976	53,385	15,041,706	16,561,683	52,444
D0359	Argonia	Sumner	169.0	12,550,454	74,263	11,502,493	12,381,039	73,261
D0360	Caldwell	Sumner	233.0	13,329,430	57,208	11,742,181	13,233,258	56,795
D0361	Anthony-Harper	Harper	821.5	51,347,512	62,505	46,370,355	50,353,997	61,295
D0362	Prairie View	Linn	927.0	132,354,710	142,777	126,061,172	132,354,710	142,777
D0363	Holcomb	Finney	955.3	168,663,711	176,556	166,607,519	168,663,711	176,556
D0364	Marysville	Marshall	689.3	69,365,269	100,631	64,254,680	67,614,465	98,091
D0365	Garnett	Anderson	1,046.8	61,716,687	58,957	55,240,284	61,576,530	58,824
D0366	Woodson	Woodson	440.0	25,126,612	57,106	22,242,782	25,126,612	57,106
D0367	Osawatomie	Miami	1,100.7	43,795,258	39,789	38,158,580	43,227,944	39,273
D0368	Paola	Miami	1,986.6	129,588,705	65,231	119,716,100	129,397,842	65,135
D0369	Burrton	Harvey	251.5	17,209,850	68,429	15,836,450	17,183,197	68,323
D0371	Montezuma	Gray	222.5	15,849,852	71,235	14,598,831	15,849,852	71,235
D0372	Silver Lake	Shawnee	701.4	29,169,261	41,587	26,393,008	29,169,261	41,587
D0373	Newton	Harvey	3,470.1	147,669,272	42,555	129,750,292	146,267,154	42,151
D0374	Sublette	Haskell	477.3	107,701,819	225,648	105,766,524	107,701,819	225,648
D0375	Circle	Butler	1,809.2	160,028,765	88,453	152,604,278	159,966,028	88,418
D0376	Sterling	Rice	506.3	23,380,606	46,179	20,827,267	22,744,715	44,923
D0377	Atchison County	Atchison	620.1	41,826,175	67,451	37,668,082	39,163,248	63,156
D0378	Riley County	Riley	692.0	36,328,979	52,499	32,711,189	36,328,979	52,499
D0379	Clay Center	Clay	1,329.1	70,707,075	53,199	62,753,530	66,894,382	50,331
D0380	Vermillion	Marshall	494.6	23,986,991	48,498	21,395,929	23,732,233	47,983
D0381	Spearville	Ford	347.0	17,901,659	51,590	16,840,869	17,901,659	51,590
D0382	Pratt	Pratt	1,090.0	85,365,149	78,317	77,807,684	75,967,386	69,695
D0383	Manhattan	Riley	6,122.5	541,687,271	88,475	506,472,198	541,687,271	88,475
D0384	Blue Valley	Riley	201.5	16,747,954	83,116	14,839,860	16,747,954	83,116
D0385	Andover	Butler	5,092.9	272,501,133	53,506	254,537,667	272,501,133	53,506
D0386	Madison-Virgil	Greenwood	248.0	13,956,878	56,278	12,523,795	13,956,878	56,278
D0387	Altoona-Midway	Wilson	161.5	20,117,175	124,565	18,443,121	20,117,175	124,565
D0388	Ellis	Ellis	373.6	38,245,464	102,370	35,698,347	38,245,464	102,370
D0389	Eureka	Greenwood	617.7	27,618,809	44,712	22,469,726	27,604,194	44,689
D0390	Hamilton	Greenwood	86.5	7,955,825	91,975	7,389,754	7,955,825	91,975
D0392	Osborne	Osborne	298.3	18,536,100	62,139	16,524,526	18,439,280	61,815
D0393	Solomon	Dickinson	341.0	21,103,833	61,888	19,276,765	21,103,833	61,888
D0394	Rose Hill	Butler	1,698.0	58,782,901	34,619	52,200,546	58,782,901	34,619
D0395	LaCrosse	Rush	288.5	21,442,071	74,323	19,147,580	21,442,071	74,323
D0396	Douglass	Butler	717.6	25,137,502	35,030	22,003,494	24,897,831	34,696
D0397	Centre	Marion	312.4	19,966,281	63,913	18,482,362	19,897,293	63,692
D0398	Peabody-Burns	Marion	293.8	22,793,066	77,580	20,594,395	22,665,261	77,145
D0399	Paradise	Russell	128.0	29,235,125	228,399	28,559,257	29,196,785	228,100
D0400	Smoky Valley	McPherson	973.9	55,311,120	56,793	49,457,454	55,311,120	56,793
D0401	Chase	Rice	147.0	21,080,908	143,408	20,333,862	20,089,083	136,660
D0402	Augusta	Butler	2,133.6	81,271,055	38,091	71,296,330	80,858,110	37,898

5/25/2012


**KANSAS STATE DEPARTMENT OF EDUCATION
ASSESSED VALUATION REPORT FOR 2011-2012**

USD#	USD Name	County Name	2011-12	2011-12	2011-12	2011-12	2011-12	201-12
			FTE Enrollment (incl MILT & VIRT)	Total Valuation	Total Valuation	General Fund Valuation	LOB/BI Valuation	LOB/BI Valuation Per Pupil
D0403	Otis-Bison	Rush	177.5	28,365,557	159,806	26,930,011	28,365,557	159,806
D0404	Riverton	Cherokee	777.5	28,647,078	36,845	25,303,408	28,647,078	36,845
D0405	Lyons	Rice	773.4	37,356,344	48,301	33,775,084	36,864,470	47,665
D0407	Russell	Russell	773.5	83,747,741	108,271	78,040,563	82,359,359	106,476
D0408	Marion	Marion	531.1	30,080,201	56,638	26,104,449	29,252,390	55,079
D0409	Atchison	Atchison	1,619.3	82,891,897	51,190	73,327,217	75,005,218	46,320
D0410	Durham-Hills	Marion	564.5	33,936,212	60,117	30,300,153	33,461,888	59,277
D0411	Goessel	Marion	257.0	12,172,841	47,365	10,814,258	11,991,935	46,661
D0412	Hoxie	Sheridan	320.0	29,504,126	92,200	27,333,019	29,504,126	92,200
D0413	Chanute	Neosho	1,785.0	77,142,087	43,217	67,242,805	77,142,087	43,217
D0415	Hiawatha	Brown	844.7	81,035,892	95,935	75,508,782	79,855,406	94,537
D0416	Louisburg	Miami	1,673.4	114,193,579	68,240	106,556,582	114,193,579	68,240
D0417	Morris County	Morris	752.7	54,930,368	72,978	49,119,551	54,930,368	72,978
D0418	McPherson	McPherson	2,280.4	167,012,806	73,238	154,934,191	167,012,806	73,238
D0419	Canton-Galva	McPherson	377.5	29,518,732	78,195	27,005,874	29,518,732	78,195
D0420	Osage City	Osage	647.6	26,031,862	40,197	22,596,564	25,820,127	39,870
D0421	Lyndon	Osage	427.5	20,276,537	47,430	17,616,898	20,105,364	47,030
D0422	Kiowa County	Kiowa	434.2	69,340,919	159,698	67,785,019	65,403,703	150,630
D0423	Moundridge	McPherson	416.0	37,035,347	89,027	34,242,531	37,035,347	89,027
D0426	Pike Valley	Republic	235.0	13,253,651	56,399	12,055,172	13,253,651	56,399
D0428	Great Bend	Barton	3,015.9	146,676,658	48,634	131,015,437	143,030,044	47,425
D0429	Troy	Doniphan	350.0	18,991,604	54,262	17,213,522	18,126,750	51,791
D0430	Brown County	Brown	568.5	21,996,004	38,691	19,038,304	21,664,517	38,108
D0431	Hoisington	Barton	652.8	42,332,732	64,848	38,744,914	42,271,256	64,754
D0432	Victoria	Ellis	249.5	42,433,499	170,074	40,572,181	42,433,499	170,074
D0434	Santa Fe Trail	Osage	1,053.4	44,969,871	42,690	39,252,845	44,866,268	42,592
D0435	Abilene	Dickinson	1,516.1	76,878,950	50,708	69,140,062	76,589,123	50,517
D0436	Caney	Montgomery	841.4	32,167,747	38,231	28,125,383	31,967,021	37,993
D0437	Auburn Washburn	Shawnee	5,632.4	431,764,703	76,657	404,914,330	431,764,703	76,657
D0438	Skyline	Pratt	375.9	28,182,854	74,974	27,057,776	27,114,206	72,131
D0439	Sedgwick	Harvey	524.1	15,408,387	29,400	13,662,990	15,180,470	28,965
D0440	Halstead	Harvey	758.7	34,917,242	46,022	30,945,315	34,670,151	45,697
D0443	Dodge City	Ford	6,072.3	188,489,116	31,041	169,073,388	188,489,116	31,041
D0444	Little River	Rice	338.2	32,853,872	97,143	31,509,948	32,850,284	97,133
D0445	Coffeyville	Montgomery	1,781.2	207,096,241	116,268	195,003,113	205,826,732	115,555
D0446	Independence	Montgomery	1,900.4	102,664,926	54,023	90,610,264	102,349,199	53,857
D0447	Cherryvale	Montgomery	946.7	23,605,854	24,935	19,811,900	23,389,247	24,706
D0448	Inman	McPherson	428.8	30,509,440	71,151	28,427,020	30,498,892	71,126
D0449	Easton	Leavenworth	669.8	31,772,187	47,435	28,685,196	31,772,187	47,435
D0450	Shawnee Heights	Shawnee	3,457.5	178,494,331	51,625	161,599,839	178,494,331	51,625
D0452	Stanton County	Stanton	454.7	83,036,355	182,618	81,225,147	83,036,355	182,618
D0453	Leavenworth	Leavenworth	3,527.7	187,666,981	53,198	166,289,354	186,922,512	52,987
D0454	Burlingame	Osage	315.2	11,259,347	35,721	9,577,800	11,172,701	35,446
D0456	Marais Des Cygnes	Osage	280.5	15,387,131	54,856	13,824,624	15,359,001	54,756
D0457	Garden City	Finney	7,068.8	312,882,006	44,262	291,511,961	312,173,456	44,162
D0458	Basehor-Linwood	Leavenworth	2,116.8	126,087,331	59,565	116,044,528	125,529,520	59,302
D0459	Bucklin	Ford	246.3	30,525,698	123,937	29,170,022	30,517,046	123,902
D0460	Hesston	Harvey	810.3	37,112,401	45,801	34,147,734	36,645,192	45,224
D0461	Neodesha	Wilson	717.5	26,757,038	37,292	23,392,677	26,757,038	37,292
D0462	Central	Cowley	331.9	12,143,752	36,589	10,244,807	12,143,752	36,589
D0463	Udall	Cowley	365.5	16,507,757	45,165	14,619,756	16,507,757	45,165
D0464	Tonganoxie	Leavenworth	1,803.3	92,346,078	51,209	83,987,699	92,272,510	51,169
D0465	Winfield	Cowley	2,305.0	96,070,585	41,679	83,853,551	95,395,373	41,386
D0466	Scott County	Scott	857.5	88,437,027	103,134	83,899,741	87,704,999	102,280
D0467	Leoti	Wichita	409.1	29,189,576	71,351	27,203,127	29,189,576	71,351
D0468	Healy	Lane	68.0	12,059,661	177,348	11,718,878	12,059,067	177,339
D0469	Lansing	Leavenworth	2,534.8	117,733,497	46,447	108,315,578	114,832,462	45,302
D0470	Arkansas City	Cowley	2,644.3	79,802,204	30,179	65,909,400	79,095,805	29,912
D0471	Dexter	Cowley	153.0	6,389,440	41,761	5,780,395	6,389,440	41,761
D0473	Chapman	Dickinson	1,073.2	64,726,411	60,312	59,234,197	64,726,411	60,312
D0474	Haviland	Kiowa	116.5	17,911,425	153,746	17,250,036	17,746,120	152,327
D0475	Junction City	Geary	8,200.6	209,450,582	25,541	189,162,908	197,855,612	24,127
D0476	Copeland	Gray	118.4	12,150,332	102,621	11,492,917	12,150,332	102,621
D0477	Ingalls	Gray	228.0	18,062,888	79,223	17,365,536	18,062,888	79,223

5/25/2012

**KANSAS STATE DEPARTMENT OF EDUCATION
ASSESSED VALUATION REPORT FOR 2011-2012**

USD#	USD Name	County Name	2011-12	2011-12	2011-12	2011-12	2011-12	201-12
			FTE Enrollment (incl MILT & VIRT)	Total Valuation	Total Valuation Per Pupil	General Fund Valuation	LOB/BI Valuation	LOB/BI Valuation Per Pupil
D0479	Crest	Anderson	198.5	12,741,673	64,190	11,401,195	12,741,673	64,190
D0480	Liberal	Seward	4,516.0	180,739,181	40,022	167,384,518	180,739,181	40,022
D0481	Rural Vista	Dickinson	371.0	25,960,832	69,975	23,699,898	25,960,832	69,975
D0482	Dighton	Lane	228.0	41,867,427	183,629	40,302,801	41,828,665	183,459
D0483	Kismet-Plains	Seward	683.0	88,102,965	128,994	85,864,181	88,102,965	128,994
D0484	Fredonia	Wilson	658.1	41,241,596	62,668	36,293,125	41,154,469	62,535
D0487	Herington	Dickinson	470.2	19,412,736	41,286	16,486,849	19,412,736	41,286
D0489	Hays	Ellis	2,925.1	265,108,300	90,632	246,733,587	264,058,957	90,273
D0490	El Dorado	Butler	1,888.0	160,871,877	85,208	149,630,343	159,107,515	84,273
D0491	Eudora	Douglas	1,485.5	57,833,410	38,932	52,226,895	57,833,410	38,932
D0492	Flinthills	Butler	271.6	15,536,440	57,203	14,142,267	15,536,440	57,203
D0493	Columbus	Cherokee	1,012.5	55,266,552	54,584	48,369,670	55,266,552	54,584
D0494	Syracuse	Hamilton	452.5	46,917,876	103,686	44,730,429	46,917,876	103,686
D0495	Ft. Larned	Pawnee	917.0	48,594,064	52,992	43,041,385	48,152,722	52,511
D0496	Pawnee Heights	Pawnee	176.4	12,165,393	68,965	11,441,644	12,095,995	68,571
D0497	Lawrence	Douglas	10,979.8	978,187,698	89,090	919,687,576	978,088,233	89,081
D0498	Valley Heights	Marshall	344.5	16,255,996	47,187	14,193,997	15,844,244	45,992
D0499	Galena	Cherokee	792.2	14,347,636	18,111	11,241,568	14,347,636	18,111
D0500	Kansas City	Wyandotte	18,874.4	676,095,206	35,821	592,333,097	671,799,848	35,593
D0501	Topeka	Shawnee	13,178.1	611,870,953	46,431	536,142,672	600,634,267	45,578
D0502	Lewis	Edwards	102.0	15,271,833	149,724	14,609,432	15,271,833	149,724
D0503	Parsons	Labette	1,198.7	51,222,228	42,731	42,292,321	50,805,409	42,384
D0504	Oswego	Labette	471.5	11,267,309	23,897	9,324,670	11,137,389	23,621
D0505	Chetopa - St. Paul	Labette	456.1	14,000,099	30,695	11,603,740	13,949,295	30,584
D0506	Labette County	Labette	1,607.5	49,089,263	30,538	42,260,356	49,089,263	30,538
D0507	Satanta	Haskell	296.5	158,108,315	533,249	156,770,957	158,108,315	533,249
D0508	Baxter Springs	Cherokee	984.8	24,645,092	25,025	20,343,855	24,645,092	25,025
D0509	South Haven	Sumner	202.0	8,482,485	41,993	7,714,667	8,479,828	41,979
D0511	Attica	Harper	149.0	22,860,790	153,428	22,056,771	22,602,993	151,698
D0512	Shawnee Mission	Johnson	26,534.7	2,920,048,975	110,046	2,750,093,211	2,917,566,046	109,953
Total			456,000.5	29,961,358,441	65,705	27,722,882,220	29,825,725,840	65,407



5/14/2013

**KANSAS STATE DEPARTMENT OF EDUCATION
ASSESSED VALUATION REPORT FOR 2012-2013**

ID#	USD Name	County Name	2012-13	2012-13	2012-13	2012-13	2012-13	2012-13
			FTE Enrollment (incl MILT & VIRT)	Total Valuation	Valuation Per Pupil	General Fund Valuation	LOB/BI Valuation	LOB/BI Valuation Per Pupil
D0101	Erie-Galesburg	Neosho	526.6	33,293,952	63,224	29,844,261	33,293,952	63,224
D0102	Cimarron-Ensign	Gray	655.7	38,763,596	59,118	36,077,468	38,763,596	59,118
D0103	Cheylin	Cheyenne	121.5	16,274,499	133,946	15,038,612	16,215,224	133,459
D0105	Rawlins County	Rawlins	304.5	24,384,696	80,081	22,102,430	23,974,468	78,734
D0106	Western Plains	Ness	148.0	47,855,274	323,346	46,523,372	47,762,265	322,718
D0107	Rock Hills	Jewell	302.0	28,651,006	94,871	26,015,362	28,651,006	94,871
D0108	Washington Co. Schools	Washington	359.5	29,193,438	81,206	26,549,255	29,171,370	81,144
D0109	Republic County	Republic	463.5	37,549,163	81,012	33,712,180	37,549,163	81,012
D0110	Thunder Ridge Schools	Phillips	237.0	14,476,427	61,082	12,913,587	14,476,427	61,082
D0111	Doniphan West Schools	Doniphan	313.5	51,137,879	163,119	48,833,669	49,879,907	159,107
D0112	Central Plains	Ellsworth	506.7	99,293,450	195,961	95,396,485	99,157,876	195,693
D0113	Prairie Hills	Nemaha	1,113.3	82,036,309	73,688	76,357,141	81,688,484	73,375
D0114	Riverside	Doniphan	652.4	35,314,799	54,131	32,308,149	33,658,186	51,591
D0115	Nemaha Central	Nemaha	586.8	64,628,209	110,137	61,016,899	64,033,352	109,123
D0200	Greeley County Schools	Greeley	197.0	26,782,634	135,952	25,453,111	26,782,634	135,952
D0202	Turner-Kansas City	Wyandotte	3,882.5	120,389,404	31,008	105,999,480	120,342,099	30,996
D0203	Piper-Kansas City	Wyandotte	1,774.7	158,663,674	89,403	150,141,105	158,663,674	89,403
D0204	Bonner Springs	Wyandotte	2,408.7	163,406,135	67,840	152,641,870	159,133,187	66,066
D0205	Bluestem	Butler	501.6	32,797,336	65,385	29,125,699	32,797,336	65,385
D0206	Remington-Whitewater	Butler	537.8	44,000,961	81,817	40,904,524	44,000,961	81,817
D0207	Ft Leavenworth	Leavenworth	1,983.5	2,586,355	1,304	2,586,355	2,586,355	1,304
D0208	Wakeeney	Trego	359.3	43,588,047	121,314	40,545,547	43,363,948	120,690
D0209	Moscow Public Schools	Stevens	163.8	68,622,592	418,941	68,072,242	68,622,592	418,941
D0210	Hugoton Public Schools	Stevens	1,031.7	215,230,889	208,618	211,271,634	215,230,889	208,618
D0211	Norton Community Schools	Norton	704.9	40,014,257	56,766	35,893,920	39,945,194	56,668
D0212	Northern Valley	Norton	169.0	11,974,446	70,855	11,126,664	11,968,150	70,817
D0214	Ulysses	Grant	1,626.2	260,813,154	160,382	254,950,325	260,813,154	160,382
D0215	Lakin	Kearny	610.4	133,778,867	219,166	131,408,897	133,778,867	219,166
D0216	Deerfield	Kearny	222.2	46,638,191	209,893	45,858,740	46,638,191	209,893
D0217	Rolla	Morton	183.4	61,577,002	335,752	60,897,403	61,577,002	335,752
D0218	Elkhart	Morton	1,001.8	65,260,143	65,143	63,124,728	65,260,143	65,143
D0219	Minneola	Clark	255.0	21,427,977	84,031	20,517,271	21,255,682	83,356
D0220	Ashland	Clark	184.6	28,645,574	155,176	27,499,050	28,536,478	154,585
D0223	Barnes	Washington	373.2	30,661,429	82,158	28,222,833	30,481,415	81,676
D0224	Clifton-Clyde	Washington	304.0	24,321,122	80,004	22,402,990	24,250,895	79,773
D0225	Fowler	Meade	168.5	14,123,057	83,816	13,287,179	14,123,057	83,816
D0226	Meade	Meade	421.3	57,155,686	135,665	55,190,395	57,155,686	135,665
D0227	Hodgeman County Schools	Hodgeman	311.4	44,439,354	142,708	42,677,762	44,439,354	142,708
D0229	Blue Valley	Johnson	21,134.6	2,294,466,814	108,564	2,213,800,133	2,294,466,814	108,564
D0230	Spring Hill	Johnson	2,740.9	125,553,222	45,807	116,182,962	125,553,222	45,807
D0231	Gardner Edgerton	Johnson	5,067.6	224,846,463	44,369	207,080,497	224,061,144	44,214
D0232	De Soto	Johnson	6,635.1	372,530,239	56,145	349,280,771	372,470,475	56,136
D0233	Olathe	Johnson	26,925.8	1,666,136,101	61,879	1,566,730,315	1,666,047,342	61,876
D0234	Fort Scott	Bourbon	1,809.0	76,117,771	42,077	65,296,276	75,697,944	41,845
D0235	Uniontown	Bourbon	429.5	13,838,640	32,220	11,742,880	13,838,640	32,220
D0237	Smith Center	Smith	391.5	24,648,408	62,959	21,784,143	24,220,700	61,866
D0239	North Ottawa County	Ottawa	590.4	32,988,427	55,875	29,812,884	32,822,030	55,593
D0240	Twin Valley	Ottawa	594.5	28,815,498	48,470	26,440,755	28,815,498	48,470
D0241	Wallace County Schools	Wallace	194.5	24,371,787	125,305	23,179,776	24,349,457	125,190
D0242	Weskan	Wallace	100.0	9,450,517	94,505	9,196,859	9,450,517	94,505
D0243	Lebo-Waverly	Coffey	487.5	26,014,129	53,362	23,510,695	26,014,129	53,362
D0244	Burlington	Coffey	802.2	361,856,535	451,080	358,048,209	361,856,535	451,080

5/14/2013

**KANSAS STATE DEPARTMENT OF EDUCATION
ASSESSED VALUATION REPORT FOR 2012-2013**

.D#	USD Name	County Name	2012-13	2012-13	2012-13	2012-13	2012-13	2012-13
			FTE Enrollment (incl MILT & VIRT)	Total Valuation	Valuation Per Pupil	General Fund Valuation	LOB/BI Valuation	LOB/BI Valuation Per Pupil
D0245	LeRoy-Gridley	Coffey	213.9	22,363,876	104,553	20,796,695	22,363,876	104,553
D0246	Northeast	Crawford	470.0	16,644,473	35,414	12,822,005	16,644,473	35,414
D0247	Cherokee	Crawford	658.6	27,761,437	42,152	23,525,180	27,761,437	42,152
D0248	Girard	Crawford	1,007.0	34,377,688	34,139	29,470,931	34,123,831	33,887
D0249	Frontenac Public Schools	Crawford	878.0	24,652,463	28,078	21,121,398	24,538,471	27,948
D0250	Pittsburg	Crawford	2,739.4	139,486,763	50,919	121,383,015	138,865,953	50,692
D0251	North Lyon County	Lyon	428.0	32,077,706	74,948	29,041,354	32,077,706	74,948
D0252	Southern Lyon County	Lyon	511.2	35,750,799	69,935	33,011,616	35,750,799	69,935
D0253	Emporia	Lyon	4,253.6	167,747,311	39,437	148,489,364	166,491,770	39,141
D0254	Barber County North	Barber	449.0	54,531,562	121,451	51,111,725	53,610,791	119,400
D0255	South Barber	Barber	221.5	80,460,122	363,251	78,873,116	80,212,484	362,133
D0256	Marmaton Valley	Allen	293.5	15,853,069	54,014	14,294,606	15,853,069	54,014
D0257	Iola	Allen	1,275.0	51,782,859	40,614	44,081,359	51,359,195	40,282
D0258	Humboldt	Allen	686.4	27,890,151	40,633	25,281,102	27,804,481	40,508
D0259	Wichita	Sedgwick	46,494.2	2,588,387,766	55,671	2,342,152,789	2,588,387,766	55,671
D0260	Derby	Sedgwick	6,356.0	397,940,882	62,609	371,748,873	397,940,882	62,609
D0261	Haysville	Sedgwick	5,069.1	133,793,572	26,394	114,736,620	133,113,381	26,260
D0262	Valley Center Pub Sch	Sedgwick	2,601.0	114,675,361	44,089	102,756,486	114,675,361	44,089
D0263	Mulvane	Sedgwick	1,751.9	85,242,807	48,657	76,664,144	84,580,528	48,279
D0264	Clearwater	Sedgwick	1,139.3	57,441,197	50,418	52,517,299	57,316,648	50,309
D0265	Goddard	Sedgwick	5,044.5	227,255,869	45,050	205,715,323	227,255,869	45,050
D0266	Maize	Sedgwick	6,728.0	348,941,179	51,864	322,289,795	348,941,179	51,864
D0267	Renwick	Sedgwick	1,855.5	101,116,731	54,496	94,212,069	101,116,731	54,496
D0268	Cheney	Sedgwick	754.8	30,143,627	39,936	27,036,790	29,928,649	39,651
D0269	Palco	Rooks	113.5	51,247,603	451,521	50,399,924	51,053,419	449,810
D0270	Plainville	Rooks	375.4	63,273,524	168,550	60,860,843	62,177,293	165,629
D0271	Stockton	Rooks	275.6	29,037,523	105,361	26,969,370	28,445,621	103,213
D0272	Waconda	Mitchell	322.8	24,962,994	77,333	22,116,059	24,109,230	74,688
D0273	Beloit	Mitchell	743.2	50,838,684	68,405	46,078,148	48,932,026	65,840
D0274	Oakley	Logan	389.8	84,954,575	217,944	82,422,325	84,609,854	217,060
D0275	Triplains	Logan	97.5	20,080,116	205,950	19,619,479	19,935,302	204,465
D0281	Graham County	Graham	382.6	58,011,064	151,623	55,308,023	57,818,357	151,120
D0282	West Elk	Elk	295.5	18,699,103	63,280	15,738,525	18,699,103	63,280
D0283	Elk Valley	Elk	156.5	10,405,664	66,490	9,607,987	10,405,664	66,490
D0284	Chase County	Chase	349.0	41,030,847	117,567	37,992,426	40,971,827	117,398
D0285	Cedar Vale	Chautauqua	168.2	7,561,283	44,954	6,683,422	7,561,283	44,954
D0286	Chautauqua Co Community	Chautauqua	327.5	21,160,032	64,611	18,452,426	21,160,032	64,611
D0287	West Franklin	Franklin	599.0	38,734,658	64,666	33,942,757	38,734,658	64,666
D0288	Central Heights	Franklin	537.0	23,111,199	43,038	20,291,596	23,111,199	43,038
D0289	Wellsville	Franklin	776.0	46,378,310	59,766	42,172,010	46,378,310	59,766
D0290	Ottawa	Franklin	2,409.4	119,361,363	49,540	107,543,950	118,599,185	49,224
D0291	Grinnell Public Schools	Gove	81.0	15,732,493	194,228	15,109,619	15,732,493	194,228
D0292	Wheatland	Gove	92.0	14,028,699	152,486	13,117,850	14,028,699	152,486
D0293	Quinter Public Schools	Gove	288.2	23,400,062	81,194	22,014,213	23,400,062	81,194
D0294	Oberlin	Decatur	343.0	33,452,720	97,530	30,397,168	33,452,720	97,530
D0297	St Francis Comm Sch	Cheyenne	283.0	27,726,999	97,975	25,439,703	27,726,999	97,975
D0298	Lincoln	Lincoln	343.3	23,825,348	69,401	21,452,555	23,704,192	69,048
D0299	Sylvan Grove	Lincoln	232.5	21,174,396	91,073	19,235,010	21,088,978	90,705
D0300	Comanche County	Comanche	326.0	48,454,427	148,633	46,493,313	48,425,109	148,543
D0303	Ness City	Ness	304.9	49,022,088	160,781	47,299,924	48,583,155	159,341
D0305	Salina	Saline	6,902.1	431,394,297	62,502	391,788,970	430,691,296	62,400
D0306	Southeast Of Saline	Saline	703.8	67,385,865	95,746	64,518,466	67,385,865	95,746

5/14/2013

**KANSAS STATE DEPARTMENT OF EDUCATION
ASSESSED VALUATION REPORT FOR 2012-2013**

SD#	USD Name	County Name	2012-13	2012-13	2012-13	2012-13	2012-13	2012-13
			FTE Enrollment (incl MILT & VIRT)	Total Valuation	Valuation Per Pupil	General Fund Valuation	LOB/BI Valuation	LOB/BI Valuation Per Pupil
D0307	Ell-Saline	Saline	482.9	20,642,898	42,748	18,970,277	20,642,898	42,748
D0308	Hutchinson Public Schools	Reno	4,834.2	198,633,702	41,089	170,574,780	197,439,521	40,842
D0309	Nickerson	Reno	1,095.6	65,028,452	59,354	58,506,324	64,823,162	59,167
D0310	Fairfield	Reno	266.5	34,658,962	130,052	32,211,557	34,658,962	130,052
D0311	Pretty Prairie	Reno	273.2	15,791,240	57,801	14,256,440	15,753,649	57,663
D0312	Haven Public Schools	Reno	940.2	61,900,460	65,838	56,887,125	61,819,706	65,752
D0313	Buhler	Reno	2,163.0	138,584,523	64,071	128,008,267	137,436,176	63,540
D0314	Brewster	Thomas	89.2	10,718,753	120,165	10,116,606	10,718,753	120,165
D0315	Colby Public Schools	Thomas	946.9	67,880,785	71,687	62,414,893	67,880,785	71,687
D0316	Golden Plains	Thomas	196.5	10,637,958	54,137	9,859,520	10,630,740	54,100
D0320	Wamego	Pottawatomie	1,446.0	73,334,320	50,715	66,999,715	73,334,320	50,715
D0321	Kaw Valley	Pottawatomie	1,120.2	281,924,073	251,673	276,465,374	281,924,073	251,673
D0322	Onaga-Havensville-Wheaton	Pottawatomie	320.5	19,216,729	59,959	17,279,705	18,956,080	59,145
D0323	Rock Creek	Pottawatomie	857.6	42,192,156	49,198	37,840,913	42,192,156	49,198
D0325	Phillipsburg	Phillips	591.0	28,068,669	47,494	24,830,438	28,068,669	47,494
D0326	Logan	Phillips	182.5	17,529,215	96,050	16,556,280	17,506,590	95,927
D0327	Ellsworth	Ellsworth	575.6	36,944,603	64,185	32,849,289	36,758,909	63,862
D0329	Mill Creek Valley	Wabaunsee	456.0	36,627,912	80,324	33,312,273	36,082,140	79,128
D0330	Mission Valley	Wabaunsee	478.1	34,088,061	71,299	30,528,337	33,639,260	70,360
D0331	Kingman - Norwich	Kingman	958.8	70,359,332	73,383	64,200,676	68,213,649	71,145
D0332	Cunningham	Kingman	170.5	57,468,066	337,056	55,984,624	56,842,307	333,386
D0333	Concordia	Cloud	1,028.4	51,278,309	49,862	45,094,626	51,130,999	49,719
D0334	Southern Cloud	Cloud	211.0	19,161,043	90,811	17,664,020	19,105,771	90,549
D0335	North Jackson	Jackson	369.0	16,107,262	43,651	14,284,667	16,087,620	43,598
D0336	Holton	Jackson	1,102.1	41,585,576	37,733	36,324,226	41,226,886	37,408
D0337	Royal Valley	Jackson	911.1	27,478,403	30,160	24,058,017	27,445,129	30,123
D0338	Valley Falls	Jefferson	377.0	15,257,260	40,470	13,252,692	15,257,260	40,470
D0339	Jefferson County North	Jefferson	442.5	16,149,565	36,496	14,145,362	16,149,565	36,496
D0340	Jefferson West	Jefferson	858.6	38,166,109	44,452	33,855,456	38,166,109	44,452
D0341	Oskaloosa Public Schools	Jefferson	505.0	25,910,877	51,309	22,499,913	25,910,877	51,309
D0342	McLouth	Jefferson	489.5	29,177,915	59,608	26,110,485	29,177,915	59,608
D0343	Perry Public Schools	Jefferson	846.3	58,744,791	69,414	53,969,743	58,744,791	69,414
D0344	Pleasanton	Linn	334.0	12,961,675	38,807	10,987,406	12,961,675	38,807
D0345	Seaman	Shawnee	3,744.3	221,824,396	59,243	204,859,061	220,055,716	58,771
D0346	Jayhawk	Linn	524.8	31,576,061	60,168	27,512,992	31,576,061	60,168
D0347	Kinsley-Offerle	Edwards	342.5	26,492,815	77,351	24,313,522	26,337,941	76,899
D0348	Baldwin City	Douglas	1,330.7	74,796,575	56,208	68,358,525	74,796,575	56,208
D0349	Stafford	Stafford	259.4	19,569,513	75,441	18,062,897	19,187,947	73,970
D0350	St John-Hudson	Stafford	324.5	43,308,218	133,461	41,341,078	42,803,341	131,906
D0351	Macksville	Stafford	266.8	35,051,929	131,379	33,875,084	34,675,402	129,968
D0352	Goodland	Sherman	1,024.1	66,939,687	65,364	61,418,948	66,145,768	64,589
D0353	Wellington	Sumner	1,578.0	64,401,811	40,812	56,091,023	59,197,452	37,514
D0355	Ellinwood Public Schools	Barton	403.4	40,100,862	99,407	37,391,276	40,056,216	99,297
D0356	Conway Springs	Sumner	514.7	19,679,050	38,234	17,482,334	19,093,019	37,095
D0357	Belle Plaine	Sumner	616.5	21,220,798	34,421	18,163,094	20,807,874	33,752
D0358	Oxford	Sumner	349.4	17,352,378	49,663	15,559,357	16,966,281	48,558
D0359	Argonia Public Schools	Sumner	163.5	12,982,570	79,404	11,941,663	12,765,523	78,077
D0360	Caldwell	Sumner	243.0	14,054,040	57,836	12,504,529	13,954,592	57,426
D0361	Anthony-Harper	Harper	842.1	69,931,028	83,044	64,892,250	68,974,971	81,908
D0362	Prairie View	Linn	916.7	141,867,942	154,759	135,509,370	141,867,942	154,759
D0363	Holcomb	Finney	958.8	169,737,153	177,031	167,665,934	169,737,153	177,031
D0364	Marysville	Marshall	713.5	71,524,623	100,245	66,408,904	70,056,052	98,186

5/14/2013

**KANSAS STATE DEPARTMENT OF EDUCATION
ASSESSED VALUATION REPORT FOR 2012-2013**

D#	USD Name	County Name	2012-13	2012-13	2012-13	2012-13	2012-13	2012-13
			FTE Enrollment (incl MILT & VIRT)	Total Valuation	Valuation Per Pupil	General Fund Valuation	LOB/BI Valuation	LOB/BI Valuation Per Pupil
D0365	Garnett	Anderson	1,050.0	65,919,304	62,780	59,423,387	65,740,455	62,610
D0366	Woodson	Woodson	451.5	26,788,080	59,331	23,917,050	26,788,080	59,331
D0367	Osawatomie	Miami	1,101.0	43,921,858	39,893	38,323,430	43,432,596	39,448
D0368	Paola	Miami	1,953.3	128,964,703	66,024	119,087,891	128,752,031	65,915
D0369	Burrton	Harvey	227.8	18,497,899	81,202	17,123,035	18,477,240	81,112
D0371	Montezuma	Gray	228.9	16,092,918	70,305	14,839,306	16,092,918	70,305
D0372	Silver Lake	Shawnee	686.9	29,494,694	42,939	26,709,837	29,494,694	42,939
D0373	Newton	Harvey	3,441.2	150,156,575	43,635	132,223,989	147,157,110	42,763
D0374	Sublette	Haskell	459.2	106,716,696	232,397	104,792,510	106,716,696	232,397
D0375	Circle	Butler	1,838.4	169,958,144	92,449	162,466,097	169,802,148	92,364
D0376	Sterling	Rice	483.5	22,901,303	47,366	20,341,086	22,181,699	45,877
D0377	Atchison Co Comm Schools	Atchison	604.7	44,443,743	73,497	40,273,433	42,049,422	69,538
D0378	Riley County	Riley	698.0	38,124,401	54,619	34,436,885	38,124,401	54,619
D0379	Clay Center	Clay	1,343.6	74,949,440	55,783	67,003,462	71,259,539	53,036
D0380	Vermillion	Marshall	511.0	26,185,162	51,243	23,587,514	26,013,065	50,906
D0381	Spearville	Ford	344.5	19,013,607	55,192	17,940,256	19,013,607	55,192
D0382	Pratt	Pratt	1,145.1	87,707,749	76,594	80,162,000	76,134,870	66,488
D0383	Manhattan-Ogden	Riley	6,075.7	561,099,111	92,351	525,439,025	561,099,111	92,351
D0384	Blue Valley	Riley	188.0	17,254,517	91,779	15,344,911	17,254,517	91,779
D0385	Andover	Butler	5,200.6	273,193,902	52,531	254,922,628	273,081,915	52,510
D0386	Madison-Virgil	Greenwood	230.5	14,887,342	64,587	13,442,232	14,887,342	64,587
D0387	Altoona-Midway	Wilson	200.0	19,066,757	95,334	17,395,084	19,066,757	95,334
D0388	Ellis	Ellis	410.9	39,936,753	97,193	37,378,094	39,936,753	97,193
D0389	Eureka	Greenwood	635.5	28,837,135	45,377	23,649,259	28,828,365	45,363
D0390	Hamilton	Greenwood	83.5	8,526,062	102,109	7,959,075	8,526,062	102,109
D0392	Osborne County	Osborne	297.0	21,036,106	70,829	19,029,076	20,834,363	70,149
D0393	Solomon	Dickinson	340.2	21,931,395	64,466	20,115,651	21,931,395	64,466
D0394	Rose Hill Public Schools	Butler	1,638.1	59,779,466	36,493	53,187,777	59,777,712	36,492
D0395	LaCrosse	Rush	277.5	22,733,734	81,923	20,446,985	22,733,734	81,923
D0396	Douglass Public Schools	Butler	711.8	25,922,873	36,419	22,810,265	25,675,349	36,071
D0397	Centre	Marion	315.4	21,044,749	66,724	19,575,509	20,874,175	66,183
D0398	Peabody-Burns	Marion	277.1	23,917,208	86,313	21,746,944	23,777,327	85,808
D0399	Paradise	Russell	143.0	32,591,945	227,916	31,906,711	32,555,569	227,661
D0400	Smoky Valley	McPherson	942.1	58,311,315	61,895	52,404,963	58,311,315	61,895
D0401	Chase-Raymond	Rice	149.0	23,591,988	158,335	22,849,537	22,588,326	151,600
D0402	Augusta	Butler	2,146.8	82,485,138	38,422	72,492,948	82,011,783	38,202
D0403	Otis-Bison	Rush	187.5	31,806,472	169,635	30,374,266	31,806,472	169,635
D0404	Riverton	Cherokee	752.0	35,054,803	46,615	31,720,162	35,054,803	46,615
D0405	Lyons	Rice	761.5	39,148,834	51,410	35,537,390	38,595,286	50,683
D0407	Russell County	Russell	772.5	85,725,474	110,971	80,017,590	84,059,280	108,815
D0408	Marion-Florence	Marion	534.1	30,771,481	57,614	26,808,873	29,936,157	56,050
D0409	Atchison Public Schools	Atchison	1,601.0	85,432,463	53,362	75,896,437	75,985,524	47,461
D0410	Durham-Hillsboro-Lehigh	Marion	587.8	34,897,954	59,370	31,261,902	34,232,105	58,238
D0411	Goessel	Marion	254.0	12,516,140	49,276	11,156,136	12,282,699	48,357
D0412	Hoxie Community Schools	Sheridan	326.5	32,204,549	98,636	30,015,468	32,175,105	98,545
D0413	Chanute Public Schools	Neosho	1,807.4	95,391,164	52,778	85,523,210	95,391,164	52,778
D0415	Hiawatha	Brown	847.1	83,286,445	98,319	77,792,380	82,710,996	97,640
D0416	Louisburg	Miami	1,706.7	112,713,837	66,042	105,060,916	112,713,837	66,042
D0417	Morris County	Morris	711.3	55,961,374	78,675	50,188,991	55,961,374	78,675
D0418	McPherson	McPherson	2,269.7	173,662,479	76,513	161,555,213	173,662,479	76,513
D0419	Canton-Galva	McPherson	372.5	30,363,817	81,514	27,843,208	30,363,817	81,514
D0420	Osage City	Osage	607.3	26,983,628	44,432	23,565,325	26,692,041	43,952

5/14/2013


**KANSAS STATE DEPARTMENT OF EDUCATION
ASSESSED VALUATION REPORT FOR 2012-2013**

D#	USD Name	County Name	2012-13	2012-13	2012-13	2012-13	2012-13	2012-13	
			FTE Enrollment (incl MILT & VIRT)	Total Valuation	Total Valuation	Valuation Per Pupil	General Fund Valuation	LOB/BI Valuation	LOB/BI Valuation Per Pupil
D0421	Lyndon	Osage	421.0	20,111,954		47,772	17,454,105	19,781,738	46,988
D0422	Kiowa County	Kiowa	458.9	73,383,010		159,911	71,838,667	68,542,150	149,362
D0423	Moundridge	McPherson	400.0	37,823,824		94,560	35,020,780	37,823,824	94,560
D0426	Pike Valley	Republic	221.5	14,343,254		64,755	13,137,516	14,343,254	64,755
D0428	Great Bend	Barton	3,034.3	149,500,416		49,270	133,873,698	144,672,871	47,679
D0429	Troy Public Schools	Doniphan	337.0	19,476,583		57,794	17,690,116	18,695,780	55,477
D0430	South Brown County	Brown	556.5	23,569,496		42,353	20,602,220	23,453,850	42,145
D0431	Hoisington	Barton	638.0	45,278,613		70,970	41,675,124	45,180,876	70,816
D0432	Victoria	Ellis	250.5	46,073,798		183,927	44,194,411	46,073,798	183,927
D0434	Santa Fe Trail	Osage	1,027.7	45,818,578		44,584	40,150,554	45,752,116	44,519
D0435	Abilene	Dickinson	1,524.8	77,313,322		50,704	69,582,976	77,010,411	50,505
D0436	Caney Valley	Montgomery	778.6	32,204,223		41,362	28,175,908	32,031,024	41,139
D0437	Auburn Washburn	Shawnee	5,736.0	429,321,787		74,847	402,346,968	429,321,787	74,847
D0438	Skyline Schools	Pratt	403.2	29,377,804		72,862	28,242,049	28,215,467	69,979
D0439	Sedgwick Public Schools	Harvey	496.0	15,680,046		31,613	13,931,672	15,463,649	31,177
D0440	Halstead	Harvey	754.3	36,657,288		48,598	32,656,353	36,440,428	48,310
D0443	Dodge City	Ford	6,231.4	196,653,672		31,559	177,167,628	196,583,490	31,547
D0444	Little River	Rice	365.9	36,552,531		99,898	35,200,652	36,525,309	99,823
D0445	Coffeyville	Montgomery	1,774.1	205,846,022		116,028	193,811,267	204,437,108	115,234
D0446	Independence	Montgomery	1,949.3	102,254,226		52,457	90,293,726	101,864,075	52,257
D0447	Cherryvale	Montgomery	936.8	23,923,712		25,538	20,090,048	23,712,246	25,312
D0448	Inman	McPherson	408.3	31,295,022		76,647	29,195,452	31,284,475	76,621
D0449	Easton	Leavenworth	657.9	32,527,582		49,442	29,436,759	32,527,582	49,442
150	Shawnee Heights	Shawnee	3,435.3	182,643,680		53,167	165,679,804	182,643,680	53,167
D0452	Stanton County	Stanton	450.8	82,511,773		183,034	80,692,436	82,511,773	183,034
D0453	Leavenworth	Leavenworth	3,640.0	185,070,845		50,844	163,675,231	184,260,003	50,621
D0454	Burlingame Public School	Osage	314.0	11,324,996		36,067	9,650,577	11,283,181	35,934
D0456	Marais Des Cygnes Valley	Osage	289.8	15,776,593		54,440	14,223,201	15,738,494	54,308
D0457	Garden City	Finney	7,102.2	322,881,411		45,462	301,452,608	322,531,672	45,413
D0458	Basehor-Linwood	Leavenworth	2,118.0	124,630,588		58,844	114,553,859	123,745,784	58,426
D0459	Bucklin	Ford	244.4	31,104,838		127,270	29,750,407	31,097,276	127,239
D0460	Hesston	Harvey	817.8	39,050,749		47,751	36,086,160	38,646,632	47,257
D0461	Neodesha	Wilson	695.5	24,891,725		35,790	21,522,500	24,891,725	35,790
D0462	Central	Cowley	325.9	12,741,894		39,098	10,859,864	12,741,894	39,098
D0463	Udall	Cowley	356.0	17,197,496		48,308	15,309,201	17,197,496	48,308
D0464	Tonganoxie	Leavenworth	1,857.7	93,539,775		50,352	85,160,026	93,434,891	50,296
D0465	Winfield	Cowley	2,302.7	101,110,650		43,910	88,917,028	100,517,017	43,652
D0466	Scott County	Scott	893.3	99,313,009		111,175	94,750,463	98,577,083	110,352
D0467	Leoti	Wichita	386.0	30,713,575		79,569	28,708,726	30,691,768	79,512
D0468	Healy Public Schools	Lane	72.5	17,239,889		237,792	16,898,049	17,193,258	237,148
D0469	Lansing	Leavenworth	2,576.0	117,656,406		45,674	108,186,657	114,735,890	44,540
D0470	Arkansas City	Cowley	2,619.3	85,430,167		32,616	71,524,772	84,720,458	32,345
D0471	Dexter	Cowley	157.2	6,857,648		43,624	6,246,437	6,857,648	43,624
D0473	Chapman	Dickinson	1,038.0	68,294,192		65,794	62,762,110	68,294,192	65,794
D0474	Haviland	Kiowa	118.0	18,045,803		152,931	17,378,597	17,836,878	151,160
D0475	Geary County Schools	Geary	8,039.5	216,271,149		26,901	195,745,190	203,439,812	25,305
D0476	Copeland	Gray	139.2	13,490,549		96,915	12,832,689	13,490,549	96,915
D0477	Ingalls	Gray	240.5	18,586,304		77,282	17,892,247	18,586,304	77,282
79	Crest	Anderson	202.5	13,613,631		67,228	12,266,503	13,613,631	67,228
D0480	Liberal	Seward	4,597.3	177,200,938		38,545	163,782,834	177,200,938	38,545
D0481	Rural Vista	Dickinson	324.0	28,115,721		86,777	25,857,841	28,115,721	86,777
D0482	Dighton	Lane	241.5	51,647,148		213,860	50,088,371	51,586,825	213,610

5/14/2013

**KANSAS STATE DEPARTMENT OF EDUCATION
ASSESSED VALUATION REPORT FOR 2012-2013**

D#	USD Name	County Name	2012-13	2012-13	2012-13	2012-13	2012-13	2012-13
			FTE Enrollment (incl MILT & VIRT)	Total Valuation	Valuation Per Pupil	General Fund Valuation	LOB/BI Valuation	LOB/BI Valuation Per Pupil
D0483	Kismet-Plains	Seward	676.6	91,513,569	135,255	89,275,375	91,513,569	135,255
D0484	Fredonia	Wilson	686.4	40,946,365	59,654	35,991,718	40,835,627	59,492
D0487	Herington	Dickinson	453.8	20,260,675	44,647	17,325,852	20,260,675	44,647
D0489	Hays	Ellis	2,870.4	276,238,594	96,237	257,726,353	275,243,580	95,890
D0490	El Dorado	Butler	1,922.6	163,736,876	85,164	152,532,455	161,883,399	84,200
D0491	Eudora	Douglas	1,522.8	57,678,297	37,876	52,038,584	57,678,297	37,876
D0492	Flinthills	Butler	273.8	16,587,264	60,582	15,194,004	16,587,264	60,582
D0493	Columbus	Cherokee	1,008.0	56,314,826	55,868	49,528,259	56,314,826	55,868
D0494	Syracuse	Hamilton	457.5	44,792,548	97,907	42,594,656	44,792,548	97,907
D0495	Ft Larned	Pawnee	894.8	49,148,166	54,926	43,594,709	48,216,107	53,885
D0496	Pawnee Heights	Pawnee	188.5	14,232,372	75,503	13,514,067	14,036,380	74,464
D0497	Lawrence	Douglas	11,237.5	985,579,241	87,704	926,932,768	985,477,638	87,695
D0498	Valley Heights	Marshall	376.0	17,106,011	45,495	15,040,615	16,782,941	44,635
D0499	Galena	Cherokee	783.4	14,744,027	18,821	11,650,211	14,744,027	18,821
D0500	Kansas City	Wyandotte	19,269.2	674,855,462	35,022	591,571,508	671,199,992	34,833
D0501	Topeka Public Schools	Shawnee	13,078.0	604,097,132	46,192	528,470,120	592,405,846	45,298
D0502	Lewis	Edwards	104.0	15,264,526	146,774	14,602,387	15,264,526	146,774
D0503	Parsons	Labette	1,194.8	51,590,524	43,179	42,764,602	51,209,173	42,860
D0504	Oswego	Labette	446.5	11,668,614	26,134	9,729,174	11,549,773	25,867
D0505	Chetopa-St. Paul	Labette	464.2	14,474,914	31,182	12,071,577	14,436,442	31,100
D0506	Labette County	Labette	1,534.3	49,367,879	32,176	42,557,214	49,365,969	32,175
D0507	Satanta	Haskell	282.0	144,256,498	511,548	142,927,573	144,256,498	511,548
D0508	Baxter Springs	Cherokee	991.3	24,255,690	24,469	19,957,253	24,255,690	24,469
D0509	South Haven	Sumner	189.5	8,993,614	47,460	8,240,934	8,992,703	47,455
D0511	Attica	Harper	155.5	16,819,052	108,161	15,998,260	16,305,050	104,856
D0512	Shawnee Mission Pub Sch	Johnson	26,233.9	2,873,572,472	109,537	2,703,504,826	2,871,070,699	109,441
Total			457,886.9	30,380,711,642	66,350	28,137,650,731	30,236,271,455	66,034



6/16/2014

**KANSAS STATE DEPARTMENT OF EDUCATION
ASSESSED VALUATION REPORT FOR 2013-2014**

ID#	USD Name	County Name	2013-14	2013-14	2013-14	2013-14	2013-14	2013-14	
			FTE Enrollment (incl MILT & VIRT)	Total Valuation	Total Valuation	Valuation Per Pupil	General Fund Valuation	LOB/BI Valuation	LOB/BI Valuation Per Pupil
D0207	Ft Leavenworth	Leavenworth	1,887.6	2,531,553		1,341	2,531,553	2,531,553	1,341
D0499	Galena	Cherokee	812.7	16,457,768		20,251	13,415,866	16,457,768	20,251
D0508	Baxter Springs	Cherokee	971.8	23,877,347		24,570	19,587,275	23,877,347	24,570
D0475	Geary County Schools	Geary	8,100.6	218,604,807		26,986	197,826,218	202,439,348	24,991
D0504	Oswego	Labette	462.2	12,045,687		26,062	10,094,253	11,943,286	25,840
D0261	Haysville	Sedgwick	5,088.0	134,526,300		26,440	115,409,847	133,788,889	26,295
D0447	Cherryvale	Montgomery	902.4	24,600,870		27,262	20,697,795	24,457,163	27,102
D0249	Frontenac Public Schools	Crawford	888.5	24,839,428		27,957	21,302,351	24,758,096	27,865
D0202	Turner-Kansas City	Wyandotte	3,930.5	120,089,715		30,553	105,709,618	119,565,497	30,420
D0337	Royal Valley	Jackson	917.4	28,589,684		31,164	25,151,749	28,558,691	31,130
D0470	Arkansas City	Cowley	2,645.0	84,086,099		31,791	70,130,439	83,209,621	31,459
D0439	Sedgwick Public Schools	Harvey	500.4	16,289,550		32,553	14,540,605	16,077,934	32,130
D0505	Chetopa-St. Paul	Labette	456.2	14,797,852		32,437	12,373,463	14,707,688	32,240
D0235	Uniontown	Bourbon	433.5	14,145,674		32,631	12,067,766	14,145,674	32,631
D0500	Kansas City	Wyandotte	19,998.2	675,755,996		33,791	592,569,819	663,321,509	33,169
D0443	Dodge City	Ford	6,268.9	210,032,976		33,504	190,397,298	208,847,087	33,315
D0506	Labette County	Labette	1,471.3	50,593,942		34,387	43,732,739	50,590,419	34,385
D0344	Pleasanton	Linn	370.2	12,952,106		34,987	10,984,656	12,952,106	34,987
D0246	Northeast	Crawford	483.5	16,963,599		35,085	13,134,973	16,963,599	35,085
D0357	Belle Plaine	Sumner	593.5	21,247,259		35,800	18,188,492	20,832,269	35,101
D0248	Girard	Crawford	980.5	34,864,236		35,558	29,959,187	34,576,143	35,264
D0454	Burlingame Public School	Osage	310.5	11,328,281		36,484	9,656,719	11,289,041	36,358
D0336	Holton	Jackson	1,151.4	42,086,372		36,552	36,819,764	41,865,793	36,361
161	Neodesha	Wilson	671.5	24,431,729		36,384	21,056,533	24,431,729	36,384
491	Eudora	Douglas	1,571.7	57,218,616		36,406	51,580,474	57,218,616	36,406
D0396	Douglass Public Schools	Butler	688.3	25,673,239		37,299	22,567,828	25,360,778	36,846
D0402	Augusta	Butler	2,174.7	80,848,801		37,177	70,849,606	80,274,332	36,913
D0480	Liberal	Seward	4,621.1	171,304,875		37,070	157,861,634	171,304,875	37,070
D0367	Osawatomie	Miami	1,143.0	43,357,596		37,933	37,767,237	42,520,738	37,201
D0394	Rose Hill Public Schools	Butler	1,612.4	60,978,041		37,818	54,353,882	60,964,863	37,810
D0258	Humboldt	Allen	739.5	28,218,286		38,159	25,585,155	28,035,643	37,912
D0353	Wellington	Sumner	1,521.5	64,671,556		42,505	56,352,724	59,531,318	39,127
D0339	Jefferson County North	Jefferson	436.0	17,142,963		39,319	15,133,832	17,142,963	39,319
D0253	Emporia	Lyon	4,279.8	171,045,128		39,966	151,952,278	169,635,793	39,636
D0338	Valley Falls	Jefferson	394.0	15,720,488		39,900	13,705,881	15,720,488	39,900
D0257	Iola	Allen	1,272.5	51,841,478		40,740	44,179,872	51,386,233	40,382
D0268	Cheney	Sedgwick	754.6	30,828,229		40,854	27,687,261	30,600,603	40,552
D0356	Conway Springs	Sumner	492.3	20,581,479		41,807	18,396,206	19,988,993	40,603
D0234	Fort Scott	Bourbon	1,834.2	75,067,820		40,927	64,319,378	74,762,350	40,760
D0308	Hutchinson Public Schools	Reno	4,892.5	203,529,712		41,600	175,259,681	202,329,674	41,355
D0307	EIi-Saline	Saline	490.2	20,675,520		42,178	19,005,947	20,675,520	42,178
D0503	Parsons	Labette	1,241.4	52,608,437		42,378	43,814,074	52,447,307	42,249
D0462	Central	Cowley	313.0	13,282,057		42,435	11,382,743	13,282,057	42,435
D0420	Osage City	Osage	619.7	26,779,257		43,213	23,366,542	26,455,583	42,691
D0373	Newton	Harvey	3,446.1	151,120,077		43,852	133,124,825	147,473,977	42,794
D0436	Caney Valley	Montgomery	787.0	34,048,571		43,264	29,983,128	33,923,686	43,105
D0288	Central Heights	Franklin	551.5	23,937,758		43,405	21,122,690	23,937,758	43,405
D0372	Silver Lake	Shawnee	690.2	29,981,957		43,440	27,179,984	29,981,957	43,440
30	South Brown County	Brown	563.2	25,035,814		44,453	22,104,167	24,570,080	43,626
D0262	Valley Center Pub Sch	Sedgwick	2,651.5	116,851,372		44,070	104,803,790	116,851,372	44,070
D0335	North Jackson	Jackson	388.0	17,166,726		44,244	15,330,864	17,157,457	44,220
D0487	Herington	Dickinson	456.3	20,281,100		44,447	17,350,248	20,281,100	44,447

6/16/2014

**KANSAS STATE DEPARTMENT OF EDUCATION
ASSESSED VALUATION REPORT FOR 2013-2014**

SD#	USD Name	County Name	2013-14	2013-14	2013-14	2013-14	2013-14	2013-14
			FTE Enrollment (incl MILT & VIRT)	Total Valuation	Valuation Per Pupil	General Fund Valuation	LOB/BI Valuation	LOB/BI Valuation Per Pupil
D0231	Gardner Edgerton	Johnson	5,150.9	232,205,136	45,080	214,503,653	229,482,517	44,552
D0340	Jefferson West	Jefferson	854.8	38,191,090	44,678	33,871,020	38,191,090	44,678
D0501	Topeka Public Schools	Shawnee	13,192.0	608,691,083	46,141	533,094,194	593,352,360	44,978
D0465	Winfield	Cowley	2,223.7	100,877,069	45,365	88,655,134	100,133,365	45,030
D0265	Goddard	Sedgwick	5,131.1	232,136,279	45,241	210,405,627	232,136,279	45,241
D0498	Valley Heights	Marshall	394.4	18,207,310	46,165	16,134,772	17,932,619	45,468
D0247	Cherokee	Crawford	621.0	28,376,164	45,694	24,172,306	28,376,164	45,694
D0469	Lansing	Leavenworth	2,557.1	119,870,032	46,877	110,329,205	117,278,846	45,864
D0457	Garden City	Finney	7,097.0	326,713,033	46,035	305,220,746	326,281,990	45,975
D0411	Goessel	Marion	273.0	12,862,375	47,115	11,508,417	12,644,990	46,319
D0230	Spring Hill	Johnson	2,849.7	132,756,418	46,586	123,053,267	132,756,418	46,586
D0421	Lyndon	Osage	428.5	20,293,132	47,359	17,630,063	20,032,401	46,750
D0434	Santa Fe Trail	Osage	985.7	46,364,429	47,037	40,706,292	46,265,284	46,936
D0389	Eureka	Greenwood	643.0	30,816,029	47,925	25,617,645	30,780,622	47,870
D0341	Oskaloosa Public Schools	Jefferson	530.0	25,586,296	48,276	22,184,674	25,586,296	48,276
D0385	Andover	Butler	5,729.2	276,798,788	48,314	258,234,559	276,673,024	48,292
D0325	Phillipsburg	Phillips	587.0	28,383,866	48,354	25,123,838	28,383,866	48,354
D0333	Concordia	Cloud	1,010.0	53,171,698	52,645	46,949,561	49,041,011	48,555
D0240	Twin Valley	Ottawa	599.8	29,230,971	48,735	26,850,348	29,230,971	48,735
D0428	Great Bend	Barton	2,999.1	150,547,454	50,198	134,877,842	146,671,741	48,905
D0404	Riverton	Cherokee	732.7	35,926,669	49,033	32,560,092	35,926,669	49,033
D0290	Ottawa	Franklin	2,392.4	118,925,925	49,710	107,153,133	117,393,447	49,069
D0440	Halstead	Harvey	763.5	37,610,273	49,260	33,575,781	37,510,458	49,130
D0450	Pittsburg	Crawford	2,828.8	141,858,265	50,148	123,798,654	138,984,581	49,132
D0409	Atchison Public Schools	Atchison	1,564.4	86,726,885	55,438	77,230,320	77,352,785	49,446
D0405	Lyons	Rice	773.5	38,887,377	50,275	35,268,842	38,284,226	49,495
D0460	Hesston	Harvey	794.0	39,987,666	50,362	37,000,515	39,626,313	49,907
D0435	Abilene	Dickinson	1,539.8	77,290,075	50,195	69,575,933	77,015,551	50,017
D0464	Tonganoxie	Leavenworth	1,862.6	93,256,718	50,068	84,857,589	93,219,872	50,048
D0376	Sterling	Rice	499.9	25,966,173	51,943	23,384,057	25,166,782	50,344
D0453	Leavenworth	Leavenworth	3,627.4	183,608,403	50,617	162,219,192	182,853,788	50,409
D0446	Independence	Montgomery	1,950.2	99,081,467	50,806	87,009,192	98,744,357	50,633
D0471	Dexter	Cowley	146.8	7,447,963	50,735	6,828,942	7,447,963	50,735
D0114	Riverside	Doniphan	647.5	34,495,881	53,275	31,468,831	32,984,882	50,942
D0320	Wamego	Pottawatomie	1,464.6	74,797,897	51,071	68,436,930	74,797,897	51,071
D0264	Clearwater	Sedgwick	1,131.6	57,922,162	51,186	52,985,551	57,865,884	51,136
D0463	Udall	Cowley	340.0	17,637,927	51,876	15,735,775	17,637,927	51,876
D0323	Rock Creek	Pottawatomie	854.9	44,363,846	51,894	39,985,256	44,363,846	51,894
D0449	Easton	Leavenworth	652.7	34,073,162	52,203	30,960,158	34,073,162	52,203
D0358	Oxford	Sumner	335.2	17,940,574	53,522	16,135,415	17,606,053	52,524
D0266	Maize	Sedgwick	6,782.5	359,393,188	52,988	332,353,438	359,393,188	52,988
D0243	Lebo-Waverly	Coffey	492.7	26,470,200	53,725	23,970,099	26,470,200	53,725
D0450	Shawnee Heights	Shawnee	3,464.1	188,394,210	54,385	171,366,598	188,394,210	54,385
D0259	Wichita	Sedgwick	47,038.3	2,585,856,212	54,973	2,339,454,120	2,566,366,388	54,559
D0458	Basehor-Linwood	Leavenworth	2,263.2	125,084,608	55,269	114,890,699	124,166,332	54,863
D0239	North Ottawa County	Ottawa	618.3	34,131,846	55,203	30,957,050	33,976,527	54,952
D0495	Ft Larned	Pawnee	921.4	51,308,224	55,685	45,688,199	50,901,945	55,244
D0379	Clay Center	Clay	1,357.6	79,587,394	58,624	71,647,534	75,082,561	55,305
D0430	Vermillion	Marshall	524.5	29,139,372	55,556	26,532,952	29,031,827	55,351
D0413	Chanute Public Schools	Neosho	1,815.3	100,804,493	55,530	90,961,661	100,804,493	55,530
D0285	Cedar Vale	Chautauqua	163.2	9,121,893	55,894	8,239,526	9,121,893	55,894
D0348	Baldwin City	Douglas	1,342.5	75,415,185	56,175	68,983,944	75,415,185	56,175

6/16/2014

**KANSAS STATE DEPARTMENT OF EDUCATION
ASSESSED VALUATION REPORT FOR 2013-2014**

D#	USD Name	County Name	2013-14	2013-14	2013-14	2013-14	2013-14	2013-14
			FTE Enrollment (incl MILT & VIRT)	Total Valuation	Valuation Per Pupil	General Fund Valuation	LOB/BI Valuation	LOB/BI Valuation Per Pupil
D0397	Centre	Marion	391.1	22,168,071	56,681	20,700,863	21,985,312	56,214
D0456	Marais Des Cygnes Valley	Osage	278.0	15,806,994	56,860	14,261,620	15,772,813	56,737
D0232	De Soto	Johnson	6,706.8	380,979,144	56,805	357,379,562	380,919,380	56,796
D0267	Renwick	Sedgwick	1,845.0	105,210,611	57,025	98,242,054	105,210,611	57,025
D0218	Elkhart	Morton	1,137.0	65,070,821	57,230	62,934,298	65,070,821	57,230
D0493	Columbus	Cherokee	987.5	57,490,685	58,218	50,739,281	57,490,685	58,218
D0378	Riley County	Riley	685.8	40,011,309	58,343	36,245,930	40,011,309	58,343
D0256	Marmaton Valley	Allen	281.5	16,445,431	58,421	14,897,482	16,445,431	58,421
D0429	Troy Public Schools	Doniphan	324.0	19,842,426	61,242	18,042,188	19,009,884	58,672
D0211	Norton Community Schools	Norton	695.0	41,193,005	59,271	37,041,853	40,976,686	58,959
D0342	McLouth	Jefferson	505.7	30,093,316	59,508	27,023,848	30,093,316	59,508
D0311	Pretty Prairie	Reno	275.3	16,431,119	59,684	14,884,967	16,395,068	59,553
D0492	Flinthills	Butler	282.1	16,802,995	59,564	15,403,163	16,802,995	59,564
D0509	South Haven	Sumner	173.0	10,475,140	60,550	9,717,724	10,349,387	59,823
D0345	Seaman	Shawnee	3,718.7	226,954,362	61,031	209,953,605	224,977,727	60,499
D0365	Garnett	Anderson	1,070.6	65,508,306	61,188	59,041,777	65,307,781	61,001
D0289	Wellsville	Franklin	768.4	46,898,270	61,034	42,696,566	46,898,270	61,034
D0309	Nickerson	Reno	1,106.3	68,354,205	61,786	61,809,634	67,955,727	61,426
D0408	Marion-Florence	Marion	500.4	31,653,887	63,257	27,702,055	30,755,071	61,461
D0233	Olathe	Johnson	27,413.1	1,701,103,708	62,054	1,600,864,181	1,685,100,906	61,471
D0360	Caldwell	Sumner	243.5	15,067,767	61,880	13,545,829	14,993,775	61,576
D0260	Derby	Sedgwick	6,426.3	396,419,884	61,687	370,197,473	396,419,884	61,687
D0305	Salina	Saline	6,924.1	433,239,221	62,570	393,463,387	430,816,679	62,220
D0302	Cimarron-Ensign	Gray	653.0	41,344,084	63,314	38,633,334	40,776,430	62,445
D0346	Jayhawk	Linn	515.3	32,236,979	62,560	28,162,069	32,236,979	62,560
D0204	Bonner Springs	Wyandotte	2,440.8	157,948,287	64,712	147,116,572	152,952,491	62,665
D0400	Smoky Valley	McPherson	950.8	59,923,188	63,024	53,983,889	59,923,188	63,024
D0282	West Elk	Elk	315.8	19,970,556	63,238	17,009,578	19,970,556	63,238
D0484	Fredonia	Wilson	656.6	41,889,431	63,797	36,935,621	41,811,441	63,679
D0101	Erie-Galesburg	Neosho	515.0	32,828,664	63,745	29,357,154	32,828,664	63,745
D0322	Onaga-Havensville-Wheaton	Pottawatomie	304.0	19,877,258	65,386	17,936,825	19,668,695	64,700
D0381	Spearville	Ford	339.5	22,127,590	65,177	21,046,945	22,098,030	65,090
D0316	Golden Plains	Thomas	189.4	12,380,491	65,367	11,594,715	12,335,426	65,129
D0286	Chautauqua Co Community	Chautauqua	339.7	22,182,379	65,300	19,489,427	22,182,379	65,300
D0410	Durham-Hillsboro-Lehigh	Marion	538.4	36,321,526	67,462	32,697,459	35,465,091	65,871
D0416	Louisburg	Miami	1,691.1	111,721,971	66,065	104,054,902	111,721,971	66,065
D0352	Goodland	Sherman	1,032.3	70,692,383	68,480	65,148,077	68,471,367	66,329
D0287	West Franklin	Franklin	582.0	38,607,700	66,336	33,816,417	38,607,700	66,336
D0386	Madison-Virgil	Greenwood	242.0	16,055,413	66,345	14,603,962	16,055,413	66,345
D0327	Ellsworth	Ellsworth	581.5	40,278,695	69,267	36,136,116	38,633,063	66,437
D0431	Hoisington	Barton	684.0	45,707,802	66,824	42,095,956	45,606,009	66,675
D0368	Paola	Miami	1,919.0	128,586,499	67,007	118,703,183	128,334,491	66,876
D0473	Chapman	Dickinson	1,050.0	70,466,712	67,111	64,888,729	70,466,712	67,111
D0393	Solomon	Dickinson	324.2	22,355,003	68,954	20,551,067	21,980,910	67,800
D0313	Buhler	Reno	2,111.2	145,695,818	69,011	135,103,097	144,578,205	68,482
D0205	Bluestem	Butler	502.2	34,565,694	68,829	30,910,170	34,565,694	68,829
D0273	Beloit	Mitchell	749.0	54,258,432	72,441	49,490,045	51,621,779	68,921
D0298	Lincoln	Lincoln	347.0	24,027,779	69,244	21,656,380	23,931,594	68,967
D0310	Thunder Ridge Schools	Phillips	227.5	15,709,136	69,051	14,129,152	15,709,136	69,051
D0366	Woodson	Woodson	444.0	30,720,184	69,190	27,835,828	30,720,184	69,190
D0263	Mulvane	Sedgwick	1,756.6	122,097,760	69,508	113,511,030	121,690,401	69,276
D0479	Crest	Anderson	207.5	14,399,593	69,396	13,045,549	14,399,593	69,396

6/16/2014

**KANSAS STATE DEPARTMENT OF EDUCATION
ASSESSED VALUATION REPORT FOR 2013-2014**

ID#	USD Name	County Name	2013-14	2013-14	2013-14	2013-14	2013-14	2013-14
			FTE Enrollment (incl MILT & VIRT)	Total Valuation	Valuation Per Pupil	General Fund Valuation	LOB/BI Valuation	LOB/BI Valuation Per Pupil
D0382	Pratt	Pratt	1,173.2	92,929,976	79,211	85,375,966	81,773,651	69,701
D0312	Haven Public Schools	Reno	929.5	65,153,630	70,095	60,139,951	65,119,712	70,059
D0237	Smith Center	Smith	376.8	26,915,496	71,432	24,036,663	26,467,252	70,242
D0252	Southern Lyon County	Lyon	518.5	36,451,949	70,303	33,731,914	36,451,949	70,303
D0438	Skyline Schools	Pratt	411.9	30,392,091	73,785	29,252,678	29,090,156	70,624
D0349	Stafford	Stafford	269.5	19,857,355	73,682	18,315,232	19,428,626	72,091
D0331	Kingman - Norwich	Kingman	926.1	69,680,541	75,241	63,488,908	66,882,509	72,220
D0343	Perry Public Schools	Jefferson	810.5	58,824,633	72,578	54,069,599	58,824,633	72,578
D0283	Elk Valley	Elk	137.0	10,012,216	73,082	9,215,805	10,012,216	73,082
D0426	Pike Valley	Republic	212.0	15,742,342	74,256	14,523,486	15,694,946	74,033
D0330	Mission Valley	Wabaunsee	474.1	35,630,555	75,154	32,102,543	35,242,849	74,336
D0445	Coffeyville	Montgomery	1,732.1	130,499,486	75,342	118,449,457	129,152,666	74,564
D0371	Montezuma	Gray	234.9	17,557,851	74,746	16,296,230	17,557,851	74,746
D0347	Kinsley-Offerle	Edwards	356.5	27,260,415	76,467	25,080,573	27,130,303	76,102
D0113	Prairie Hills	Nemaha	1,078.2	83,221,449	77,186	77,524,963	82,647,227	76,653
D0212	Northern Valley	Norton	172.5	13,256,800	76,851	12,393,163	13,249,761	76,810
D0315	Colby Public Schools	Thomas	920.0	72,350,341	78,642	66,866,092	70,975,841	77,148
D0392	Osborne County	Osborne	285.6	22,435,992	78,557	20,425,211	22,135,949	77,507
D0377	Atchison Co Comm Schools	Atchison	588.0	48,069,871	81,751	43,881,274	45,605,514	77,560
D0105	Rawlins County	Rawlins	310.5	25,440,819	81,935	23,121,570	24,230,620	78,037
D0437	Auburn Washburn	Shawnee	5,768.4	453,987,856	78,703	426,792,159	453,987,856	78,703
D0329	Mill Creek Valley	Wabaunsee	471.5	37,789,180	80,147	34,468,108	37,133,212	78,755
D0448	Inman	McPherson	412.3	32,762,550	79,463	30,644,944	32,752,148	79,438
417	Morris County	Morris	708.5	57,444,101	81,078	51,654,639	57,444,101	81,078
418	McPherson	McPherson	2,242.4	182,713,145	81,481	170,537,255	182,713,145	81,481
D0206	Remington-Whitewater	Butler	513.7	42,503,018	82,739	39,416,578	42,503,018	82,739
D0293	Quinter Public Schools	Gove	288.5	24,060,515	83,399	22,674,658	24,060,515	83,399
D0369	Burrton	Harvey	232.5	19,406,725	83,470	18,013,682	19,391,975	83,406
D0419	Canton-Galva	McPherson	379.5	31,795,773	83,783	29,255,294	31,795,773	83,783
D0272	Waconda	Mitchell	309.3	27,614,346	89,280	24,761,403	26,154,773	84,561
D0224	Clifton-Clyde	Washington	306.5	26,273,730	85,722	24,362,117	26,196,216	85,469
D0496	Pawnee Heights	Pawnee	166.5	14,367,240	86,290	13,649,789	14,281,970	85,778
D0109	Republic County	Republic	460.0	39,921,505	86,786	36,094,152	39,754,272	86,422
D0359	Argonia Public Schools	Sumner	162.0	14,247,973	87,950	13,222,151	14,022,145	86,556
D0490	El Dorado	Butler	1,872.4	163,838,488	87,502	152,650,941	162,119,710	86,584
D0203	Piper-Kansas City	Wyandotte	1,803.6	167,996,422	93,145	159,399,160	156,222,245	86,617
D0108	Washington Co. Schools	Washington	346.0	30,072,472	86,915	27,431,263	30,063,803	86,890
D0497	Lawrence	Douglas	11,347.2	996,501,220	87,819	937,696,549	992,393,634	87,457
D0223	Barnes	Washington	374.8	33,297,629	88,841	30,845,600	33,276,023	88,783
D0395	LaCrosse	Rush	272.0	24,262,080	89,199	21,953,928	24,262,080	89,199
D0334	Southern Cloud	Cloud	235.3	21,197,886	90,089	19,673,913	21,116,877	89,744
D0481	Rural Vista	Dickinson	315.5	28,739,298	91,091	26,498,185	28,739,298	91,091
D0511	Attica	Harper	157.5	14,711,731	93,408	13,878,068	14,451,673	91,757
D0225	Fowler	Meade	156.0	14,346,467	91,965	13,509,815	14,346,467	91,965
D0398	Peabody-Burns	Marion	259.5	24,075,463	92,776	21,907,244	23,945,386	92,275
D0494	Syracuse	Hamilton	480.0	44,406,220	92,513	42,186,085	44,406,220	92,513
D0306	Southeast Of Saline	Saline	720.2	66,842,383	92,811	63,978,255	66,842,383	92,811
D0467	Leoti	Wichita	399.0	37,690,794	94,463	35,673,147	37,578,557	94,182
75	Circle	Butler	1,826.4	174,403,708	95,490	166,830,823	174,249,261	95,406
D0299	Sylvan Grove	Lincoln	230.5	22,131,067	96,013	20,189,440	22,014,793	95,509
D0383	Manhattan-Ogden	Riley	6,014.7	589,722,675	98,047	553,504,204	578,215,789	96,134
D0388	Ellis	Ellis	413.0	40,672,337	98,480	38,098,952	39,738,502	96,219

6/16/2014


**KANSAS STATE DEPARTMENT OF EDUCATION
ASSESSED VALUATION REPORT FOR 2013-2014**


D#	USD Name	County Name	2013-14	2013-14	2013-14	2013-14	2013-14	2013-14
			FTE Enrollment (incl MILT & VIRT)	Total Valuation	Valuation Per Pupil	General Fund Valuation	LOB/BI Valuation	LOB/BI Valuation Per Pupil
D0297	St Francis Comm Sch	Cheyenne	284.0	27,541,738	96,978	25,246,720	27,541,738	96,978
D0219	Minneola	Clark	249.0	24,384,837	97,931	23,471,286	24,219,945	97,269
D0423	Moundridge	McPherson	396.0	39,512,994	99,780	36,699,822	39,512,994	99,780
D0384	Blue Valley	Riley	179.0	17,927,357	100,153	16,019,590	17,927,357	100,153
D0271	Stockton	Rooks	293.1	30,261,839	103,247	28,161,934	29,655,905	101,180
D0364	Marysville	Marshall	689.2	71,280,715	103,425	66,154,939	69,766,256	101,228
D0466	Scott County	Scott	895.0	91,377,969	102,098	86,783,907	90,773,203	101,423
D0415	Hiawatha	Brown	813.7	84,949,610	104,399	79,474,084	82,936,805	101,926
D0326	Logan	Phillips	171.0	17,700,869	103,514	16,710,585	17,680,913	103,397
D0412	Hoxie Community Schools	Sheridan	335.5	35,443,894	105,645	33,241,725	35,252,720	105,075
D0387	Altoona-Midway	Wilson	186.5	19,719,432	105,734	18,036,173	19,719,432	105,734
D0355	Ellinwood Public Schools	Barton	409.2	43,546,886	106,420	40,829,918	43,460,414	106,208
D0294	Oberlin	Decatur	344.5	37,147,360	107,830	34,078,336	37,147,360	107,830
D0489	Hays	Ellis	2,821.7	305,578,791	108,296	286,927,661	304,663,321	107,972
D0242	Weskan	Wallace	90.8	9,829,365	108,253	9,575,338	9,829,365	108,253
D0512	Shawnee Mission Pub Sch	Johnson	26,151.5	2,896,935,178	110,775	2,726,716,312	2,838,136,680	108,527
D0229	Blue Valley	Johnson	21,371.5	2,323,837,384	108,735	2,242,265,882	2,323,837,384	108,735
D0361	Anthony-Harper	Harper	839.2	93,578,615	111,509	88,454,090	93,158,005	111,008
D0107	Rock Hills	Jewell	279.0	31,186,572	111,780	28,538,978	31,186,572	111,780
D0477	Ingalls	Gray	224.9	25,373,787	112,823	24,675,707	25,373,787	112,823
D0390	Hamilton	Greenwood	82.5	9,331,950	113,115	8,768,287	9,331,950	113,115
D0115	Nemaha Central	Nemaha	557.0	64,209,965	115,278	60,588,681	63,604,756	114,192
D0407	Russell County	Russell	778.5	91,908,114	118,058	86,189,870	89,826,595	115,384
784	Chase County	Chase	364.5	42,510,587	116,627	39,435,909	42,266,968	115,959
444	Little River	Rice	333.4	39,322,435	117,944	37,964,077	39,249,118	117,724
D0245	LeRoy-Gridley	Coffey	198.0	23,702,987	119,712	22,143,952	23,702,987	119,712
D0314	Brewster	Thomas	98.9	12,133,024	122,680	11,530,698	12,133,024	122,680
D0350	St John-Hudson	Stafford	331.0	42,620,939	128,764	40,623,080	41,863,012	126,474
D0483	Kismet-Plains	Seward	675.5	85,708,142	126,881	83,401,078	85,626,891	126,761
D0208	Wakeeney	Trego	375.0	48,063,943	128,171	44,985,021	47,805,073	127,480
D0403	Otis-Bison	Rush	217.7	28,713,022	131,893	27,270,530	28,713,022	131,893
D0226	Meade	Meade	409.1	55,486,384	135,630	53,510,408	55,472,084	135,595
D0254	Barber County North	Barber	449.0	62,768,749	139,797	59,303,957	61,562,144	137,109
D0214	Ulysses	Grant	1,671.5	232,041,073	138,822	226,159,380	232,041,073	138,822
D0310	Fairfield	Reno	272.0	38,187,165	140,394	35,722,174	38,187,165	140,394
D0351	Macksville	Stafford	263.7	37,598,808	142,582	36,401,953	37,216,260	141,131
D0241	Wallace County Schools	Wallace	190.0	27,082,755	142,541	25,876,473	27,069,441	142,471
D0200	Greeley County Schools	Greeley	210.6	30,013,552	142,514	28,672,105	30,013,552	142,514
D0251	North Lyon County	Lyon	432.8	61,866,573	142,945	58,814,706	61,866,573	142,945
D0401	Chase-Raymond	Rice	162.0	24,570,221	151,668	23,833,999	23,552,719	145,387
D0476	Copeland	Gray	109.5	15,990,066	146,028	15,330,334	15,990,066	146,028
D0103	Cheylin	Cheyenne	127.0	18,916,043	148,945	17,668,462	18,789,375	147,948
D0220	Ashland	Clark	195.9	29,205,570	149,084	28,042,030	29,106,378	148,578
D0281	Graham County	Graham	378.6	58,471,625	154,442	55,767,213	58,153,395	153,601
D0292	Wheatland	Gove	97.5	15,040,041	154,257	14,124,310	15,040,041	154,257
D0432	Victoria	Ellis	267.0	41,496,491	155,418	39,610,324	41,496,491	155,418
D0111	Doniphan West Schools	Doniphan	322.5	51,662,255	160,193	49,360,931	50,435,824	156,390
D0502	Lewis	Edwards	100.0	15,661,117	156,611	15,001,540	15,661,117	156,611
59	Bucklin	Ford	228.7	35,910,592	157,021	34,542,797	35,858,479	156,793
D0362	Prairie View	Linn	910.3	146,739,202	161,199	140,351,818	146,739,202	161,199
D0227	Hodgeman County Schools	Hodgeman	291.5	48,238,478	165,484	46,463,914	48,238,478	165,484
D0291	Grinnell Public Schools	Gove	91.0	15,297,884	168,109	14,673,562	15,297,884	168,109

6/16/2014

**KANSAS STATE DEPARTMENT OF EDUCATION
ASSESSED VALUATION REPORT FOR 2013-2014**

D#	USD Name	County Name	2013-14	2013-14	2013-14	2013-14	2013-14	2013-14
			FTE Enrollment (incl MILT & VIRT)	Total Valuation	Valuation Per Pupil	General Fund Valuation	LOB/BI Valuation	2013-14 LOB/BI Valuation Per Pupil
D0210	Hugoton Public Schools	Stevens	1,050.1	180,172,884	171,577	176,176,197	180,172,884	171,577
D0274	Oakley	Logan	375.2	65,575,865	174,776	62,989,020	64,468,662	171,825
D0422	Kiowa County	Kiowa	397.6	73,224,318	184,166	71,673,075	68,894,216	173,275
D0474	Haviland	Kiowa	105.0	18,904,511	180,043	18,217,007	18,675,249	177,860
D0363	Holcomb	Finney	932.1	166,926,018	179,086	164,848,840	166,917,934	179,077
D0452	Stanton County	Stanton	425.1	77,370,300	182,005	75,533,728	77,370,300	182,005
D0216	Deerfield	Kearny	241.3	44,845,483	185,849	44,053,791	44,845,483	185,849
D0215	Lakin	Kearny	637.9	119,319,847	187,051	116,939,214	119,319,847	187,051
D0303	Ness City	Ness	298.8	56,381,309	188,692	54,595,094	55,903,021	187,092
D0270	Plainville	Rooks	365.3	69,733,760	190,894	67,300,462	68,625,505	187,861
D0112	Central Plains	Ellsworth	516.2	99,773,067	193,284	95,843,186	99,532,846	192,818
D0482	Dighton	Lane	245.0	49,465,900	201,902	47,891,021	49,443,145	201,809
D0468	Healy Public Schools	Lane	79.8	16,716,007	209,474	16,369,573	16,643,983	208,571
D0374	Sublette	Haskell	454.0	97,703,170	215,205	95,772,908	97,703,170	215,205
D0300	Comanche County	Comanche	324.5	72,203,283	222,506	70,202,876	71,861,092	221,452
D0399	Paradise	Russell	129.6	32,581,904	251,404	31,889,775	32,497,920	250,756
D0321	Kaw Valley	Pottawatomie	1,127.5	287,269,876	254,785	281,785,148	287,269,876	254,785
D0275	Triplains	Logan	78.5	21,826,136	278,040	21,351,913	21,719,043	276,676
D0209	Moscow Public Schools	Stevens	189.4	56,342,804	297,480	55,776,598	56,342,804	297,480
D0217	Rolla	Morton	177.8	52,963,736	297,884	52,285,822	52,963,736	297,884
D0269	Palco	Rooks	127.0	47,592,618	374,745	46,724,926	47,416,287	373,357
D0106	Western Plains	Ness	129.0	48,574,282	376,545	47,181,097	48,401,199	375,203
D0332	Cunningham	Kingman	155.1	59,283,165	382,225	57,803,927	58,743,390	378,745
755	South Barber	Barber	237.0	93,623,750	395,037	92,000,699	93,301,012	393,675
507	Satanta	Haskell	281.0	133,506,929	475,114	132,169,237	133,506,929	475,114
D0244	Burlington	Coffey	815.2	390,951,572	479,577	387,131,217	390,951,572	479,577
Total			461,088.3	30,850,221,495	66,907	28,598,679,328	30,545,350,969	66,246





Kansas Public School Districts

*Kansas State Department of Education ♦ Landon State Office Building
900 SW Jackson Street, Suite 356 ♦ Topeka, KS 66612*

June 2014



School Finance

Kansas State Department of Education
Landon State Office Building
900 SW Jackson Street, Suite 356
Topeka, Kansas 66612-1212

(785) 296-3872
(785) 296-6659 - fax
www.ksde.org

INTRODUCTION

This publication has been prepared by the School Finance section of the Kansas State Department of Education. The data in this publication is based on information received from the county clerks in Kansas. The full-time equivalency (FTE) enrollment used to compute the assessed valuation per pupil for 2013-2014 is the final audited (FTE) enrollment. Districts with audit appeals after that computation may have slightly different final assessed valuation per pupil for 2013-2014 than listed in this publication.

Please visit the School Finance Team of the Kansas State Department of Education website at www.ksde.org for more publications or additional information.

Dale M. Dennis, Deputy Commissioner
Division of Fiscal and Administrative Services

Craig Neuenswander, Director
School Finance

TABLE OF CONTENTS

Introduction	ii
Table of Contents.....	iii
State Totals	iv
Classification of Property.....	v
Assessed Valuations by School District, Sorted by County	1-7

STATE TOTALS

	LOW	MEDIAN	HIGH
Assessed Valuation for 2013*	2,531,553	39,717,250	2,896,935,178
General Fund Assessed Valuation for 2013**	2,531,553	36,323,942	2,726,716,312
Assessed Valuation per Pupil for 2013	1,341	67,059	479,577
Assessed Valuation per Pupil for 2012	1,304	64,599	511,548
Assessed Valuation per Pupil for 2011	1,238	61,366	533,249
Assessed Valuation per Pupil for 2010	1,205	59,336	445,801
Assessed Valuation per Pupil for 2009	1,129	58,042	576,778
Assessed Valuation per Pupil for 2008	1,262	58,813	602,536

*All funds except for General Fund.

**Used for General Fund only and excludes the first \$20,000 of Market Value of homes.

History

In 1983, farm machinery, irrigation equipment and business aircraft were removed from tax rolls (no longer assessed) as a result of Kansas statute 79-201d.

Beginning in 1989, assessed valuation was changed as a result of the classification of property. All property statewide was reappraised and then the schedule below was used to classify property. In addition, merchants and manufacturing inventories and livestock were removed from the tax rolls.

From 2005-2007, commercial, industrial, telecommunications, and railroad machinery and equipment, along with coal, gas, refinery, crude oil, and natural gas line property were removed from the tax rolls as a result of Kansas statutes 79-223 to 79-229.

Classification of Property

System of taxation; classification; exemption.

(a) The provisions of this subsection shall govern the assessment and taxation of property on and after January 1, 1994, and each year thereafter. Except as otherwise hereinafter specifically provided, the legislature shall provide for a uniform and equal basis of valuation and rate of taxation of all property subject to taxation. The legislature may provide for the classification and the taxation uniformly as to class of recreational vehicles, as defined by the legislature, or may exempt such class from property taxation and impose taxes upon another basis in lieu thereof. The provisions of this subsection shall not be applicable to the taxation of motor vehicles, except as otherwise hereinafter specifically provided, mineral products, money, mortgages, notes and other evidence of debt and grain. Property shall be classified into the following classes for the purpose of assessment and assessed at the percentage of value prescribed therefore:

Class 1 shall consist of real property. Real property shall be further classified into seven subclasses. Such property shall be defined by law for the purpose of sub-classification and assessed uniformly as to subclass at the following percentages of value:

Class 1 -- Subclasses of Real Property

11.5%	Real property used for residential purposes including multi-family residential real property and real property necessary to accommodate a residential community of mobile or manufactured homes including the real property upon which such homes are located
30%	Land devoted to agricultural use which shall be valued upon the basis of its agricultural income or agricultural productivity pursuant to section 12 or article 11 of the constitution
12%	Vacant lots
12%	Real property which is owned and operated by a not-for-profit organization not subject to federal income taxation pursuant to section 501 of the federal internal revenue code, and which is included in this subclass by law
33%	Public utility real property, except railroad real property which shall be assessed at the average rate that all other commercial and industrial property is assessed
25%	Real property used for commercial and industrial purposes and buildings and other improvements located upon land devoted to agricultural use
30%	All other urban and rural real property not otherwise specifically sub-classified

Class 2 shall consist of tangible personal property. Such tangible personal property shall by further classified unto six subclasses, shall be defined by law for the purpose of sub-classification and assessed uniformly as to subclass at the following percentages of value:

Class 2 -- Subclasses of Tangible Personal Property

11.5%	Mobile homes used for residential purposes
30%	Mineral leasehold interests except oil leasehold interests the average daily production from which is five barrels or less, and the natural gas leasehold interests the average daily production from which is 100 mcf or less, which shall be assessed at 25%
33%	Public utility tangible personal property including inventories thereof, except railroad personal property including inventories thereof, which shall be assessed at the average rate all other commercial and industrial property is assessed
30%	All categories of motor vehicles not defined and specifically valued and taxed pursuant to law enacted prior to January 1, 1985
25%	Commercial and industrial machinery and equipment which, if its economic life is seven years or more, shall be valued at its retail cost when new less seven-year straight-line depreciation, or which, if its economic life is less than seven years, shall be valued at its retail cost when new less straight-line depreciation over its economic life, except that, the value so obtained for such property, notwithstanding its economic life and as long as such property is being used, shall not be less than 20% of the retail cost when new or such property
30%	All other tangible personal property not otherwise specifically classified

b) All property used exclusively for state, county, municipal, literary, educational, scientific, religious, benevolent and charitable purposes, farm machinery and equipment, merchants' and manufacturers' inventories, other than public utility inventories included in subclass (3) of class 2, livestock, and all household goods and personal effects not used for the production of income, shall be exempted from property taxation.

This constitution amendment was passed in November of 1992 and became effective January 1994.

NOTE: ASSESSED VALUATIONS MAY CHANGE DUE TO CORRECTIONS AND APPEALS.